ASK ECONOMIC BOYCOTT AGAINST JAPS

Minnesota — Cloudy and warmer, possibly snow in north portion tonight; Sunday snow and colder, moderate cold wave in northwest portion.

THE BRAINERD DAILY DISPATCH

Local News
Fun and Features
News of the World

Volume 31, Number 219 | Full Leased Wire Service of United Press | BRAINERD, MINNESOTA SATURDAY, FEBRUARY 20, 1932 | Printed on Paper Made in Brainerd | Price Three Cents

JAPS END SHANGHAI SIEGE

Currency, Credit Expansion Bill Nears Final Enactment

HOUSE DISAGREES BUT FINAL ACTION IS EXPECTED SOON

SENATE ACTS ON MEASURE LIBERALIZING CURRENCY WITHOUT RECORD ROLL CALL

Washington, Feb. 20. — (U.P.) — The Glass-Steagall bill for currency and credit expansion, which sufficed on its mere introduction to boom stock and commodity markets, is well on its way to final enactment.

The house passed the bill Monday with only 15 dissenting votes. The senate acted late yesterday without a record roll call, after extending the period of effectiveness from one year to two.

Washington, Feb. 20.—(U.P.)—"Baby bonds" as bait to hoarded money will be sold in denominations of $50, $100 and $500, the treasury department anounced today. They will bear at least one and one-half per cent interest and will mature in one year.

The total amount to be issued was not announced. The bonds, officially known as treasury certificates, will be offered through banks about March 7. It was believed the low interest rate would entice hoarded money out of hiding, but would not entice cash out of banks, since the rate is much lower than the normal bank rate.

Secretary of the Treasury Mills said banks would be able to pay for bonds they receive from the treasury by a deposit in the bank to the credit of the government. Thus it will not be necessary for a bank to surrender large amounts of cash in order to handle the bonds.

The house formally disagreed today to senate amendments to the bill and ordered the measure sent to conference between the two houses.

This opens the way for final action by congress early next week.

Conferences will take place early next week and the perfected legislation will be resubmitted for final approval before being sent to President Hoover.

White House welcome awaits the bill. It has aroused cheers from Wall street to Walla Walla. Senators proclaimed it the session's most vital legislation for overcoming depression.

Senator Glass, Dem., Va., who jointly sponsored the bill, estimates that $1,500,000,000 of new currency may be issued under its authority. It previously had been estimated that new currency issue could exceed $2,000,000,000 but excess gold held by reserve bands is now about $430,000,000, and will permit issue of only the lesser sum, with the gold serving as a 40 per cent reserve.

The remaining 60 per cent of the collateral behind the currency will be composed of federal bonds. Senator Blaine, Rep., Wis., described currency so secured as 60 per cent, scrip or greenbacks, but the senate was not deterred.

Frustrate Plot to Wipe Out Rival Political Faction Ambush Slaying

McAllen, Tex., Feb. 20.—(U.P.)—Texas Rangers today held 15 men whom they charged with conspiring for the mass extermination of a rival political faction in an ambush slaying.

Rangers said the arrests were made only a few hours before plans to execute six prominent Hidalgo county democratic leaders in a trap were to be carried out.

Among those jailed at Rio Grande City on charges of conspiracy to murder were two well known politicians and a Mexican whom officers said admitted he was to receive $500 for carrying out the ambuscade.

One of those arrested was a Mexican, said by officers to have been selected as the assassin, and reported to have confessed his part in the plot.

"It was a $10,000 job," he was quoted as saying, "but I agreed to do it for $500."

Had the plot been carried to its conclusion tomorrow, Sheriff T. C. Gill, Hidalgo county officer, would have been one of those slain, the Rangers said.

Others marked for death included Walter J. Weaver, prominent democratic attorney of Donna; Harry Ridgeway, manager of the Donna irrigation district, about which it was believed the plot revolved, and Wise Hooks, another prominent politician. Names of the other two men who were to be assassinated were not revealed.

The Mexican, according to his confession as reported by the Rangers, was to lie in ambush as the six men visited an oil lease owned by Hooks and Weaver near Rio Grande City tomorrow.

Armed with a rifle, which the Rangers intercepted as it was passed from one of the alleged conspirators to the Mexican, he was to pick off his victims one by one, shooting with care, permitting none to escape.

AGREE PRINCIPAL TO PHILIPPINES INDEPENDENCE BILL

BILL PROVIDES INDEPENDENCE 15 YEARS AFTER NEW CONSTITUTION IS ADOPTED

Washington, Feb. 20—(U.P.)—The senate territories and insular affairs committee today agreed on fundamental principles of a Philippines independence bill, of which the major point would be an independence plebiscite 15 years after a new constitution for the islands has been adopted.

Imports from the Philippines will continue duty free under the plan for 10 years after adoption of the constitution at limits not exceeding the present volume, and in the five years thereafter, a graduated tariff would be applied. Details of the tariff step-ups have not yet been decided.

The committee also agreed in principle on the limitation of immigration from the Philippines in the 10 years following the adoption of the convention.

The agreement in the committee today was overwhelming. It was said that only Senators King and Broussard voted for a short period before the plebescite and that Senators Hawes and Cutting, whose bill originally proposed a 5-year period finally voted for the 15-year period.

In view of this overwhelming majority it was expected that the bill will probably be reported after the committee completes the drafting.

The plan, agreed upon in the committee today, if fulfilled in all particulars would make the effective date of Philippines independence about 19 years in the future as considerable time will be required for the holding of a constitutional convention in the Philippines and other formalities.

Indians Dance in New Year While Tribesman Lays Mortally Wounded in Log Cabin

Collins, Ky., Feb. 20.—(U.P.)—A handful of Indians, remnants of the once dreaded Iroquois nation, leaped and crouched about their tribal fire last night in a delirious pagan dance.

Not one hundred yards away a tribesman, mortally wounded by a bullet, bled to death in a log cabin. It was the "festival of the new year," and mad with frenzy of the dance, not a man left the circle of half naked forms which ringed the "fire of life."

Someone other than the dancers heard a shotgun on the reservation and notified state troopers.

Trooper Michael Fort, one of the group sent to investigate, told the United Press what he found.

"We found Jesse Green, a 48-year-old Indian, dead in his cabin from a shotgun charge," Fort said.

"While we were looking about the cabin in walked Amos Deer, 19, and admitted he killed Green, his stepfather.

"I guess there was a family argument. The dance never stopped."

A Gould Engaged

She figures in the news of the highest society, for Miss Eleanor Gould, above, great-granddaughter o fthe late Jay Gould, is engaged to William N. Haskell, 3d, son of Maj. Gen. William N. Haskell, of New York.

$50,000 FIRE RAZES DULUTH BUILDING

Duluth, Minn., Feb. 20.—(U.P.)—Thirteen tenants were rescued by firemen today when fire did $50,000 damage to a three story store and apartment building on West Superior street.

The fire brought two-thirds of the city's fire brigade in response to three alarms. The blaze was brought under control after three hours. Two tenants spread the alarm and aroused other residents.

Firemen carried down several tenants who gathered no back porches when smoke drove them from their apartments. None was hurt although several persons were slightly overcome from smoke and suffered from exposure in the cold weather. Street car and motor traffic was halted during the fire.

The drug store of Oscar I. Olson and the grocery of Olson Brothers in the lower floor of the building were destroyed.

LABOR PARTY SHIFTS VOTE TO DE VALERA

Dublin, Feb. 20.—(U.P.)—The labor party, holding seven seats, and with them the balance of power between Eamonn De Valera's republican party and President William T. Cosgrave's administration party, announced today its support of De Valera.

This support will be conditional, however, upon De Valera's waiving aside all constitutional questions—such as abolition of the oath of allegiance to King George.

The laborites will also insist that the new government rising out of the Free State elections must concentrate its attention upon such problems as unemployment, or their support will be withdrawn.

It was reiterated that the labor party will stand by the present treaty under which Ireland is established as a free state, and that no change in its terms will be agreed to "except by friendly negotiation with Great Britain."

St. Cloud, Minn., Feb. 20.—(U.P.)—Because of a mild influenza epidemic, grade schools in St. Cloud will be closed effective Monday, Dr. J. N. Libert, city physician and health official, announced today.

Bus Plows Into Stalled Truck, Three Killed

Yuma, Ariz., Feb. 20.—(U.P.)—Three persons were killed and 18 were injured today when a transcontinental bus ploughed into the rear end of a stalled oil tank truck on the Los Angeles-Phoenix highway 60 miles east of here.

The dead:

Alvin Alexander, bound from Los Angeles to Phoenix, believed to have lived in Phoenix; T. F. Bowen, Los Angeles to Phoenix, believed to have lived in Phoenix, and Miss Joyce McLasty, bound from Los Angeles to Dallas, believed to have lived in Dallas.

Deaths of Two Burned in Home Held Accidental

Morris, Minn., Feb. 20.—(U.P.)—Coroner J. A. Ringness today said the fire which caused the deaths of Mr. and Mrs. S. S. Julius when their farm home was destroyed was accidental. Neighbors reported the two charred bodies were found in hte bedroom of the house.

Husbands, This Contest is for You, and You Alone

To the 1,027 husbands neglected and possibly forced to satisfy their palate with cold food and whatever the refrigerator offered within its confines during the our days of The Daily Dispatch cooking school—

How is your digestion? A most pertinent and, we'll confess perhaps tedious query, but has your wife introduced any new dishes or mysterious concoctions, strange to the usually stereotyped family menus, during the last few weeks? If not, why not? If so, how well have you survived and have you asked your spouse to prepare them again? How often? Monthly? Weekly? Or perhaps you have reveled in their delicacy so much as to demand the new innovations on the festal board daily?

Confess—give us your frank, candid and unbiased opinion. But, before we go farther, this is not a "feeler" to determine potential customers for our private patent-medicine. On the contrary, husbands, this query is a sane request for you to register your reactions to The Daily Dispatch cooking school.

And, to you wives, we warn that it is your duty to your family to make your husband give his opinion. It will be a help to you in planning your meals. Frankly, wives, your meals no doubt have been of an experimental nature since Mrs. Frances Northcross all but tore tradition to shreds in telling you how to plan more appetizing and attractive menus and in cutting the corners on your housekeeping budget.

Husbands, send in your opinions to The Daily Dispatch in a 50-word unbiased testimonial. The contest is open to each and everyone of the 1,027 husbands whose wives declared a 4-day holiday to attend the cooking school. Wives, see that your husbands give their honest opinion.

Seriously speaking, husbands, The Daily Dispatch wants your opinions. Just write down your impressions and send them in to "Neglected Husbands Contest Editor, The Daily Dispatch. Your names will be held in confidence unless you win one of the awards.

And, before we forget, a box of the mildest and mellowest cigars awaits the husband painting the most vivid impression of the cooking school. A carton of "They Satisfy" cigarettes is offered as second award. And, for the most unfortunate husband suffering from the effects of his wife's attendance at the cooking school a bottle of indigestion pills may solve the problem of a consolation award.

PETITION HOOVER TO COOPERATE WITH LEAGUE OF NATIONS

OPINION PREVAILS THAT JAPAN COULD NOT SURVIVE IF TRADE WAS CURTAILED

Washington, Feb. 20.—(U.P.)—United States cooperation with the League of Nations in an economic boycott against Japan, if that country persists in its Shanghai campaign, was urged today by a group of leading citizens and college presidents.

Headed by Newton D. Baker and President A. Lawrence Lowell of Harvard university, the group addressed to President Hoover and congress a petition, holding that the league could not enforce a boycott without United States concurrence. It said:

"The events in Manchuria and still more in Shanghai have shown that protests by other governments, and the public opinion of the world, will not alone restrain the use of armed force to attain national ends. * * *"

Many Sign Petition

Signatories included Presidents Harry A. Garfield, Williams college; Ernest M. Hopkins, Dartmouth; Kenneth M. Sills, Bowdoin; Livingston Farrand, Cornell; Alexander G. Ruthven, Michigan, and Guy Stanton Ford, Minnesota, in addition to Edward A. Filene, Boston; Willis J. Abbott, editor of the Christian Science Monitor, and Chester Rowell, former publisher of the Fresno Republican.

Exercise of the boycott has been repeatedly suggested and has been considered, it is understood, by government officials. However, it is believed extremely doubtful whether congress would consent to such a drastic step. Informal expressions when the matter was being discussed a few weeks ago in congress were generally unfavorable. It was suggested that a boycott or embargo would be little short of a declaration of war and might lead to armed conflict.

If all nations represented in the league agreed on a boycott or embargo, however, it might change the United States' attitude.

A boycott, it has been pointed out, would require no legislation, but only popular acquiescence in a national policy. An embargo, on the contrary, would require an act of congress.

Senate Against Action

Although senatorial opinion is generally against a boycott it is believed on Capitol Hill that Japan could not survive an interruption of commerce with the United States which is the biggest market for her silk.

Chairman Borah of the senate foreign relations committee recently has received several petitions in favor of a boycott.

"A boycott would be an act of war," Borah says of proposals to coerce Japanese policies.

Senator King, Dem., Utah, is one of those who believe a boycott a suitable method of checking Japanese military operations.

Senator Shipstead, farmer-labor, Minn., stated that he was opposed to any such boycott.

"I don't think it would be efficacious," he said. "An economic boycott is an act of war and an economic boycott started this war."

Brainerd Weather

Today

12:01 p. m.—38 above.
8:00 a. m.—18 above.
12:01 a. m.—12 above.

Friday

6:00 p. m.—16 above.

CHINESE HOLD POSTS UNDER WITHERING FIRE

Japan's Terrific Bombardment of Shanghai Defense Continues for 15 Hours, Resulting in Heavy Casualties

Shanghai, Feb. 21.—(Sunday)—(U.P.)—The terrific bombardment of the Chinese Shanghai defense ended suddenly at 1 A. M., leaving behind a scarred frontier and smoking ruins of Chinese farm huts and barns.

(Copyright, 1932, by United Press)

Shanghai, Feb. 21.—(U.P.)—(Sunday)—Japan's terrific bombardment of the stouthearted Chinese defense along the battle line, running from Woosung to Shanghai proper, continued with increasing vigor today.

More than 15 hours after the start of this major battle, Chinese defenders continued to hold out although they lost one major position when the Japanese overpower the defense of Wiangwan.

Casualties Heavy

Fighting at midnight was extremely fierce. Casualties increased.

The bombardment from the Japanese batteries—both 8-inch guns and 4-inch guns—was so heavy that windows within the international settlement rattled from the concussions. Residents of the settlement, hundreds of them Americans, were unable to sleep during the night as the warfare raged along the front about seven miles north of the settlement.

The Japanese announced the day's objectives had been completed, save for the taking of the Woosung forts. Dawn will bring further advances against these objectives, the announcement said.

Bombardment Severe

Chinese had defended valiantly for more than 15 hours against the combined power of the Japanese, a power that included attacks from the air, heavy guns, infantry, and lumbering tanks. They had defended for hours Kiangwan, losing and retaking the little village repeatedly, only to have the Japanese finally overpower the stout defense.

The bombardment was so severe that all residents of the international settlement were kept awake. The Japanese were using their heaviest guns, shaking the windows and houses for miles around.

Admiral Uyematsu, commanding the naval troops ashore, attempted to inspect the north station area. The inspection party started out in a heavy tank, and was accompanied by a score of armored caterpillars. Chinese fire was so severe, however, that the admiral was forced to abandon his project, and quickly returned to headquarters.

Chinese Blow Up Tanks

Official Chinese reports at 4 p. m. today claimed that four Japanese tanks had been blown up by mines and that two airplanes had been shot down over Chapei, where fresh troops who moved into the line recently brought anti-aircraft guns with them.

According to the reports, one of the planes shot down was piloted by a white (czarist) Russian.

U. S. Makes Representations

Washington, Feb. 20.—(U.P.)—American Minister Nelson T. Johnson at Shanghai reported to the state department today that he, with the British, French and Italian ministers, had made representations to the Japanese minister concerning danger to American life and property and also had made eleventh hour efforts to maintain peace.

The four western spokesmen pointed out to the Japanese that they "could not avoid a large measure of responsibility for the jeopardy to foreign life and property at Shanghai." The Japanese consul replied that the issue rested with the Chinese.

Geneva, Feb. 20.—(U.P.)—The United States with several other non-members of the League of Nations, including Russia, have been invited to attend the forthcoming meeting of the League of Nations assembly which will discuss the critical Chinese question.

The assembly meets March 3.

London, Feb. 20.—(U.P.)—The British war office, admiralty office and cabinet were prepared today for any emergency calling for a war-like move in the far east.

For the first time since the world war the admiralty and war offices were open all night long. They will continue to so operate until the emergency has passed.

And an emergency cabinet committee has been formed with full authority to deal with any critical situation which may arise during the Chinese-Japanese conflict at Shanghai, involving British interests.

Great Britain has announced that she will hold both Japan and China fully responsible for any loss of life among her nationals in Shanghai, and for any British property loss in that area.

High-Boy!

Sixteen-year-old Henry Mullens of Atlanta, Ga., already was pretty high off the ground, even before he hopped off for an airplane ride. His personal altitude record is seven feet eight inches, and here you see him (left) doing some tall talking as he gives the low-down to Pilot W. F. Phillips at a Washington air field.

SLIGHT COLD SNAP FORECAST TONIGHT FOLLOW WARM SPELL

MODERATE TEMPERATURE DROP PREDICTED FOR N. W. SECTION OVER WEEKEND

A moderate cold wave was predicted for the weekend by the United States weather bureau today.

Although it will be warmer in Minnesota tonight, the forecast was for colder weather Sunday in the Dakotas and northern Minnesota and Sunday night and Monday in the central and southern part of the state.

Temperatures throughout the northwest today were below freezing although the mercury was expected to go above freezing in some sections before nightfall.

At Devils Lake, N. D., and Bismark, N. D., the temperature was recorded at 8 degrees; at Williston, 12; St. Paul, 10; Duluth, 14; Moorhead and Winnipeg, 16 and Huron, 22.

Cold weather was centered along the Great Lakes and Ohio valley today with temperatures going as low as 16 degrees at Buffalo and 28 at Louisville, Ky.

Borneo Princess, Who Some Day May Rule Savages, Becomes Mohammedan in Airplane Ceremony

(Copyright 1932 By United Press)

Paris, Feb. 19—(U.P.)—An English beauty and heiress, a princess of Borneo who some day may rule over savages, revealed today why she left England as a Christian in an airplane speeding 100 miles an hour and landed in France a Mohammedan after a ceremony in mid-air in the flying mosque.

"I chose the air for my conversion because I wished it to be performed in no earthly territory," the heiress, Princess Muda of Sarawak, and daughter of the late Sir Walter Palmer, of Sarawak, Borneo, and daughter of the late Sir Walter Palmer, said.

The fore compartment of the "Silver Wings" liner of Imperial Airways was converted into a mosque. The ceremony was carried out 5,000 feet in the air, halfway between England and France.

Dr. Khalid Sheldrake, president of the Western Islamic Association, performed the ceremony.

Shouting loudly to overcome the roar of the motors, he prayed to Allah, "the beneficient, the merciful, all praise due Allah, Lord of the World—the beneficent, the merciful."

Then he placed his hands over the palm of the right hand of the princess, who repeated the words of the Koran: "I bear witness that nothing deserves to be worshipped but Allah, Allah, and I bear witness that Mohammed is the Apostle of Allah, Allah."

Markets at a Glance

By United Press

Stocks continue reaction from short squeeze yesterday; Auburn breaks more than 11 points.

Bonds irregularly lower; Japanese issues weak.

Curb stocks erratic in narrow range; leaders ease.

Chicago stocks lower.

Foreign exchange irregular; yen breaks further.

Wheat more than cent lower; corn and oats off.

Cotton eases several points on Wall street selling.

Rubber steady at small gains.

BRAINERD NEWS BRIEFS

Edited by Mary Hawkins. Please Phone 74

Miss Katherine Hagberg, student at the University of Minnesota, arrived last night from Minneapolis to visit this weekend with her father, Fritz Hagberg.

Miss Eva Teitler left today for her home in Minneapolis where she will visit during the next week.

Fred Thomas was in the city on business from Pine River yesterday.

Miss Marie Brown of Duluth arrived this morning to visit today and tomorrow with her brother-in-law and sister, Mr. and Mrs. Gil Hokanson.

Miss Mildred Johnson is visiting in Brainerd with her parents, Mr. and Mrs. Aaron Johnson. She arrived last night from St. Cloud State Teachers' college of which she is a student.

Buy your yard goods at Reis'.
209tf fri

Guests of Miss Jessie Archer this weekend are her sister, Mrs. E. F. Crandall, and nephew, Archer Crandall, all of Minneapolis.

Elaine Hartley of New Ulm arrived today to spend the weekend here.

Miss Elizabeth Folsom, instructor in a Minneapolis high school, arrived last night from Minneapolis to be the guest of her parents, Mr. and Mrs. Walter Folsom, over the weekend.

A girl was born to Mr. and Mrs. George Lamkin, Route 3, last evening at St. Joseph's hospital.

Let's Go! To the Masquerade Roller Skating Party Tonight. Gardner Hall. Adm. 25c. Come and have a good time. 1t

A. M. Opsahl left yesterday on a business trip to St. Louis, Mo.

Miss Elizabeth Kinsmiller is visiting in Brainerd with her parents, Mr. and Mrs. F. E. Kinsmiller. She arrived last night from St. Cloud where she attends teachers' college.

Rape Wareing of Pine River will visit with friends in Brainerd tomorrow.

Miss Margaret Springer, teacher at Pine River, is visiting with her parents in Brainerd this weekend.

Dance at Little Pine Tonight. Tickets 50c. 1t

Miss Marie Hoffbauer arrived from Minneapolis and is visiting in the home of her parents, Mr. and Mrs. John A. Hoffbauer over Washington's birthday.

Miss Alice Peterson is entertaining as her guest Miss Florence Erickson, also of St. Cloud State Teachers' College.

Norman Viken, son of Mr. and Mrs. Julius Viken, will arrive from St. Paul tonight to visit with his parents in Brainerd over the weekend and holiday. He is employed as photographer in the Golden Rule store.

Miss Bernice Samuelson, instructor in Milaca schools, is visiting in the city with her parents, Rev. and Mrs. August Samuelson, 717 Norwood street.

Miss Margaret Jones, who teaches in the high school at Hinkley, arrived today to spend Sunday and Monday with her parents, Mr. and Mrs. Ernest Jones.

Mr. and Mrs. A. C. Weber left today for a visit over Sunday in Minneapolis. They will be accompanied on the return trip Sunday night by their son, David, who will remain over Washington's birthday in Brainerd.

George Irvine is expected in Brainerd from Minneapolis today to spend Sunday and Washington's birthday with friends.

EASY MONEY, for the man who is willing to work, can be made a permanent connection. Apply Circulation Manager, Dispatch. tf

BRAINERD CHARTER COMMISSION ELECTS

WILL MEET AGAIN MARCH 14 TO RECEIVE RECOMMENDATIONS OF CITY COUNCIL

The newly appointed charter commission of Brainerd met for its organization meeting last night in the council chambers of the city hall and elected the following officers:

President—A. G. Anderson.
Vice President—R. R. Gould.
Secretary—S. E. Engbretson.
Attorney—W. J. Swanson.

The commission adjourned until March 14 at which time they will hear recommendations of changes in the city charter as proposed by the city council.

The charter commission consists of a board of 15 freeholders.

CROW WING COUNTY IS HOME TO 7,000 CHINESE PHEASANTS

PROTECTIVE MEASURES TAKEN BY CLUB MEMBERS ASSISTED BY FARMER IN COUNTY

Deputy Game Warden A. P. Cardle estimated today that there are at the presnt tim about 7,000 Chinese Ring Neck pheasants wintering in Crow Wing county.

The Crow Wing Game Protective Club is taking the lead in feeding and protetcing these game birds and are assisting local officials of the State Game and Fish Department.

Six bushels of corn have been placed to date this winter at the Mike Marea farm on Hartley lake where over 100 pheasants have made their winter quarters.

Crosby Auxiliary Plans Silver Tea Monday

The Silver Tea and guest day to be held by the Crosby Legion Auxiliary on the afternoon of February 22, will feature the patriotic colors in decorations for the tea table, in harmony with the patriotic nature of the program planned for the occasion.

Mrs. M. F. Crosby, in charge of arrangements, has been assisted by Mrs. S. Hillerud and Mrs. R. Arvidson in planning the following program:

Community singing, "America" and "Hail Columbia."
Salute to the Flag.
Minuet—Group of Franklin school children.
"Grandmother's Story of Bunker Hill"—Betsy Browne.
"Georgie de Wash"—Peter Lewis.
Address—Mrs. Al Mraz of Brainerd, district president.

Besides Mrs. Mraz and other Brainerd guests, the members of the Ironton unit have been invited to attend, and each Crosby member is to bring one guest.

Sees Vast Achievements in New Rocket Planned

New York, Feb. 18—(U.P.)—"Scores of people" want reservations for a trip to the moon aboard the rocket planned by G. Edward Pendray, vice president of the American Interplanetary sociecy, he said.

A model of the rocket was shown today at the Museum of Natural History.

Pendray expects the rocket to make mail transportation across the Atlantic in two hours. Passenger rockets between New York and Chicago will make the trip in 20 minutes, he said.

DREXLER FILES FOR CO. COMMISSIONER IN THIRD DISTRICT

Fred Drexler, 1020 South Sixth St., blacksmith, resident of Brainerl 43 years, this afternoon filed his candidacy in the race for county commissioner of the third district. The commissioner in the district is John Holvick, Brainerd.

V. E. Quanstrom, president of the Brainerd City Council, is the only other candidate to file to date.

Drexler is a member of the Brainerd Board of Education having served 12 years. He also served eight years as city alderman and is a former member of the Brainerd Charter Commission.

CREGER URGES ALL TO OBSERVE BIRTH FATHER OF COUNTRY

Mayor Harry W. Creger today urged all citizens of Brainerd to fittingly observe the birthday of George Washington, first president of the country.

The mayor asked the citizens to join in observance at programs either Sunday or Monday. Many of the churches in the city will designate services Sunday to the memory of Washington.

The Masons will set aside Monday afternoon and evening for special lodge work and programs in observance of Washingtons birthday.

Stores and business houses in Brainerd will close at noon Monday for a half holiday.

Mayor Creger further urged that flags be set out at homes and on business streets during the day.

Postpone Daggett Brook Farm Bureau Meet

Daggett Brook—John Vanderwerker was in Brainerd last Tuesday.

Mr. and Mrs. August Guschel were business visitors in Brainerd one day this week.

Enoch Swanson and John James were in town to the creamery meeting Tuesday.

Carl Nelson was a Brainerd visitor this week.

The weather was so cold that the Farm Bureau meeting was not held Saturday night.

John and Emil Cronquist were in Brainerd last Tuesday.

Returns From Visiting Daughter in Pequot

Iron Point—Mr. and Mrs. Harold Johnson and two children spent Sunday at the Fordyce-Jokela home. It so happens that Mrs. Jokela's birthday is on Valentine day so the three families had a birthday dinner as well as a Valentine party.

Vensil Johnson visited school Monday of this week.

Mrs. A. D. Fuller returned to the Bangston home last Tuesday after visiting for some time with her daughter, Mrs. Ben Wagner, at Pequot.

Mrs. Harold Johnson spent Monday at the C. J. Johnson home visiting with her two sisters-in-law.

Valentine day was observed at the Clough Lake school house last Friday. A large box was well filled with the Valentines the children were exchanging.

FOR RESULTS—Try a Want Ad.

May Erect Saw Mill in North Nokay Lake Area

Charles Jensen who has been renting the "Carlson" place owned by Louis Anderson, bought a farm near Emily last week. Martin Olson hauled a truck load of furniture for him.

Charles and Arthur Peterson plan to erect a saw mill in the neighborhood soon. Some of those getting out timber here this winter are John Shuffelin, Fred Hanson, E. P. Lound, Guy Bye and Martin and Severt Olson.

Aaron Ramsdell returned from the cities where he had employment this winter.

Miss Evelyn Johnson of Irondale township, was the guest of Miss Joan Olson over the week-end.

Leonard Olson was a Brainerd visitor Monday.

Carl Wright was a business caller in the neighborhood recently.

That's Essential

Director: Now, then, you will be pursued for about 200 yards by the lion.

Movie Acto: Two hundred yards.

Director: And not a step farther. You understand?

Actor: "Yes, I understand, but does the lion?—Answers.

TODAY'S MARKETS

SOUTH ST. PAUL LIVESTOCK

South St. Paul, Minn., Feb. 20—(U.P.)—CATTLE—Receipts 300. Market—compared with week ago, slaughter steers, yearlings and she stock uneven, averaging steady; top beef one load 1440 lb. wts. $7.25, several loads $6@7, bulk $4@5.75; beef cows $2.50@3.25; heifers $3@4.50; odd lots $5.25@6.50; low cutters and cutters $1.50@2.25; bulls $2.50@2.85. Calves—Receipts 200. Market vealers about steady, $4.50@7.

HOGS—Receipts 3,000. Market active steady, 160-225 lb. wts. $3.70@3.80; top $3.80; 225-260 lb. wts. $3.50@3.70; heavier wts. salable $3.30 or below; packing sows $3@3.15; pigs $3. Average cost previous market day, $3.61. Average weight previous market day, 211.

SHEEP—2,000. Market, compared with week ago, slaughter lambs 25-50c higher, sheep unchanged, week's top fat lambs $6.50. Friday's bulk good choice slaughter lambs $6@6.25; medium $4.50@5; throwouts $3.50@4; medium to choice slaughter ewes $2@3; choice range feeding lambs, $5.25.

CHICAGO PRODUCE

Chicago, Feb. 20—(U.P.)—EGGS—Market easy; receipts 7,297 cases; extra firsts 14½; firsts 14c; current receipts 13½; seconds 11@12c.

BUTTER—Market about steady; receipts 12,057 tubs; extras 22c; extra firsts 21½21¾c; firsts 20½@21c; seconds 19¼@20c; standards 21¾c.

POULTRY—Market steady; receipts none; fowls 15@17½c; springers 16@21c; leghorns 15½c; ducks 17@20c; geese 13c; turkeys 15@20c; roosters 10c; broilers 21c.

CHEESE—Twins 11¼@11¾c; Young Americas 12@12½c.

POTATOES—On track 194; arrivals 49; shipments 724; market about steady; Wisconsin Round Whites 80@85c; Idaho Russets $1.35@1.45; Michigan Russet Rurals $80@85c.

All sections produce market will be closed Monday, Washington's birthday, including potatoes.

Permanent Waving
Is Our Specialty!
Prices from $3.50 to $7.50
Shampoo and Finger Wave 75c
Arnoil Treatments, Powder Blending for Your Individual Complexion.
Laura Lee Beauty Shop
Phone 400-W 422 South Sixth St

Garrison Man Hit With Axe While Cutting Wood

Garrison—Floyd and Frankie Benjamin are busy cutting wood for the school house.

Sandie Dinwiddie has gone to Grand Rapids to visit his sisters.

Martin Hill and family have moved to the "Drury place."

The newlyweds, Mr. and Mrs. Elmer Lingwall, are keeping house in their cottage.

Miss Elizabeth Bosteader is staying at the hotel with Mrs. Saunders for an indefinite time.

Emil Hanson has traded for a wood saw and will saw wood.

Charlie Jones had the misfortune to slip on the ice and hurt his arm so badly it was necessary for him to be in the hospital for several days.

Mrs. Emma Gillham received word that she has been granted her soldiers widow's pension.

Orvil Borden is at home for a few days helping his father cut ice.

Mrs. Stearner is a guest at the Midland Hotel.

Clarence Knowlen hurt himself real badly the other day cutting wood. He caught his axe in the clothes line and hit himself in the forehead. He was knocked unconscious.

Today Only---JAMES CAGNEY in "TAXI"

TOMORROW!

"A Man Speaks of Love, But a Woman Lives It!"

While he weighed their love in the balance, she publicly, joyously, made the confession that would save him . . . . . and ruin her!

Together . . . the Stars You Adore

Joan Crawford

in the arms of the Screen's Most Fascinating Man

Clark Gable

in a Romance with a new and startling twist

"POSSESSED"

A Metro Goldwyn Mayer Hit

What a pair . . . the screen's favorite beauty and its handsome idol . . . together! You're going to see this picture again and again!

Added! FOX NEWS
Tom Patriola in 'Tamale Vendor'
'Screen Souvenirs' Memories of Yesterday

Midnight Show Saturday 11:15 P. M.

Sunday - Monday
Paramount THEATRE
Phone 599—Home of Paramount Pictures

Continuous Show Sun. 2 to 11 P. M.
25c to 7:30

LAST TIMES!
TIM McCOY
in
"SHOTGUN PASS"
Chapter 3 of "Danger Island"

AT OUR MIDNIGHT SHOW TONIGHT

PALACE THEATRE
Phone 165
SUNDAY and MONDAY

From the Broadway Stage Success by A. A. Milne—Featuring the Stars of the Original Stage Play
HERBERT MARSHALL - EDNA BEST
Also
NEWSREEL - ORGANLOGUE - CARTOON

George Washington
America's First Realtor

George Washington was the first American to engage in the Real Estate business, and he established the business upon such a basis that it endures today. His high integrity and sound judgment made him very successful. He recognized Real Estate as the soundest investment in the world and at his death his vast holdings exceeded 63,000 acres.

Realtors today are proud of the "Father" of the Real Estate business and are adhering to the principles which originated with him.

HITCH REALTY CO.

The 100% Investment

What investment during these nearly three years of depression has remained 100 per cent?
Can you name one?

Corporation bonds have not—
Municipal bonds have not—
Stocks surely have not—
Farms have not—
Even Liberty bonds have not—
But there is ONE that has—

That's your Certificate of Deposit or Savings Account in a good, well-managed bank in your local community. It has been 100 cents on the dollar, paid when you want it, and right there to use as you need it.

Name any other investment, if you can, that has the same record. THERE IS NONE!

You buy trust shares, common or preferred stocks, bonds, anything—and when you want your money you must take Market Price....From that price a commission is deducted, and you get your balance after the transaction is completed.

When you want to "cash in" on a bank certificate or savings, you don't say "how much is it worth today?" The value is always—PAR—. You get 100 cents for each dollar you have in the bank, and you get it! No commissions—no deductions—no market—no wait! You JUST GET IT!

Year in and year out, through good times and bad, there is no substitute for a savings account or certificate of deposit in a good, well-managed bank, such as

CITIZENS STATE BANK
OF BRAINERD

"Oldest and Largest State Bank in Crow Wing County"

SOCIETY

Edited by Mary Hawkins. Please Phone 74

Colonial Tea Given by St. Paul's Guild

Picturesque in every detail was the colonial tea given in the Episcopal church yesterday by members of St. Paul's guild.

As the guests, numbering about 75, sipped tea and partook of the dainty sandwiches, shaped and decorated in keeping with the spirit of Washington's birthday, Mrs. C. L. Burnett, in her charming manner, announced the numbers on the program.

Jeanne Claire Turcotte, daughter of Mr. and Mrs. Arthur Turcotte, was first to step from the picture frame, a fit setting for a little girl of 200 years ago. The frame, decorated with red, white and blue, was used as a background for two of the numbers. Jeanne Claire sang and danced, accompanied by her instructor, Miss Marie Clark. The number was originally composed by the latter, and the little pupil was applauded for the delightful manner in which she presented it.

Pupils of Miss Anita Hartzburg appeared next. By courtesy of the "Country Gentleman" Florence Richards and Beth Pulkrabek gave a skit, "The Return of Washington." They were accompanied by Mrs. Julius Witham. The minuet, that graceful dance of Washington's time, was executed in the true, old-fashioned style. The two, as Martha and George, cleverly brought to light the modern electrical devices, so shocking to the ancient couple that they finally retreated, after one last dance of the minuet, to their picture frame.

Nancy Hitch, daughter of Mr. and Mrs. V. L. Hitch, presented the concluding number. Nancy is also a pupil of Miss Hartzburg and gave the musical reading, "Kitty." Nancy has appeared on many programs but never was her work more appreciated than at this time.

Mesdames B. C. Pulkrabek, R. M. Johnson and J. L. Cheseborough, and the Misses Irma Seeger and Ruth Louise Beise, in beautiful Martha Washnigton costumes, were hostesses.

* * *

Program to Be Presented by Missionary Society

The Woman's Missionary society of the Zion Evangelical church, will present, in conjunction with their regular business meeting, a program by a number of the members.

It is as follows:

Devotions—Mrs. Hilding Elvig.
Topic: 'China"—Mrs. Harry Gates
Current Events—Mrs. S. H. Wooden.
Music—Mrs. Henry Krueger.
Leaflet—Mrs. Howard Shanks.
Special—Mrs. A. Gorton.

Members are requested to be present at this meeting and friends are cordially invited.

* * *

Swedish Bethany Young People to Enjoy Party

The young people of the Swedish Bethany church will hold a leap year party in the church basement this evening, beginning at 8 p. m. Songs and games have been arranged by the committees in charge. The attendance is expected to reach 40.

Miss Ruth Fallquist is chairman of the entertainment committee. She is assisted by the Misses Anna and Florence Swanson.

The parlors of the church have been decorated by the Misses Ruby Fallquist and Evelyn Swanson. Miss Astrid Lindberg as chairman, with the Misses Julia and Edith Peterson assisting, will serve lunch.

* * *

Alpha Class to Stage Dress Up Party Soon

The date has been set for Tuesday, February 23, for a Washington's birthday dress up party by the Alpha Class of the First Baptist church. Those coming are requested to wear old fashioned costumes, if possible. The committee in charge has arranged a program. Games will be played and luncheon served.

Social Calendar

Monday, Feb. 22

Holiday.

Tuesday, February 23

Rotarians.

Circle No. 1, Mrs. George Senn, chairman, will meet with Mrs. J. F. Cibuzar, 725 N. 3rd street, Mrs. H. D. Hoffman assisting.

Wednesday, February 24

Willing Workers, Temple Baptist, Mrs. George Thon entertaining.

English Lenten services, Zion Lutheran church.

St. Mary's Guild, 8 o'clock.

Choir rehearsal, Zion Lutheran.

Men's Brotherhood, Presbyterian, 8 p. m.

Family party, Methodist ladies' aid society.

Women's missionary society, Zion Evangelical, with Mrs. Wilbur Smith, F street, N. E., at 2:30 o'clock.

E. L. C. E., Zion Evangelical, at 8 o'clock

Thursday, February 25

Norwegian Danish Lutheran sewing circle No. 2, with Mrs. Lewis Larson 919 S. 8th street.

Zion Lutheran ladies' aid.

Young people's society, Zion Lutheran, 7:30 o'clock.

Ladies' aid, 3 o'clock, Bethlehem Lutheran church.

Junior choir rehearsal, Bethlehem Lutheran, 8 p. m.

Choir practice, Methodist at 7:30 o'clock.

Catholic Foresters.

Ladies aid, Finnish Evangelical Lutheran.

Midweek service, iFrst Baptist, 7:30 p. m.

Choir practice, 8:30 p. m., Baptist church.

Friday, February 26

Swedish Bethany church choir practice.

Ladies of G. A. R., 2:30 p. m., I. O. O. F. hall.

Congregational circles.

Religious instruction for children at 1:30 p. m., Zion Lutheran church.

Mission circle No. 2, Bethlehem Lutheran, with Mrs. Henry M. Anderson, 502 Norwood street.

Circle No. 2, Methodist, Mrs. Harry Peterson, chairman, will meet with Mrs. J. F. Elkins, 913 Main street.

Junior choir, 4:30 p. m., First Evangelical Lutheran church.

Choir rehearsal, Zion Evangelical.

Saturday, February 27

Norwegian Danish Lutheran confirmation class.

Confirmation class in Bethlehem Lutheran church, 10 a. m.

Bethel class, Bethlehem Lutheran, 2 p. m.

Confirmation, classes in First Evangelical Lutheran church at 10 a. m.

Lowell School Organizes Camp Fire Group Friday

A new Camp Fire group of girls was organized in the Lowell school last night, taking the name of Cheskchanay. Mrs. Hildiny Elvig will act as guardian for this group. The following officers were elected:

President—Joanne Huseby.
Vice President—Aileen Dickson.
Secretary—Helen Fox.
Scribe—Genevicve Swanson.
Assistant Scribe—Constance Saunders.

* * *

Banquet Planned at Bethany Church Monday

A Fathers' and Sons' banquet will take place in the Swedish Bethany church next Monday evening, beginning at 7 o'clock. As entertainment, the male chorus will sing, musical selections will be offered by an orchestra and a speech will be given by Rev. E. G. Dahlin of Minncapolis.

* * *

Mrs. Tracy Entertains for Mrs. Valiant Friday

A few friends gathered at the home of Mrs. George Tracy, 519 N. 8th street last night, and informally celebrated the birthday of Mrs. Edgar A. Valiant. The evening was spent socially, the hostess serving a dainty luncheon at the close.

* * *

Mrs. Sheets Leaves to Attend Birthday Celebration

Mrs. R. M. Sheets and son, John, 215 N. First street, left today for Cannon Falls, Minn., where they will attend the 91st birthday celebration of Mrs. Sheets' father, Mr. Charles Berggren, Civil war veteran.

* * *

Miss Cartwright Is Hostess to Eight

The girls' rights of leap year again came to the fore when Miss Millicent Cartwright entertained eight guests at a leap year party in her home at 309 3rd avenue, N. E., last evening.

The home was prettily decorated in a Valentine color scheme of red and white, and the guests enjoyed the evening playing games.

Bunco was played the greater part, honors going to Harold Fox and Joseph Graham. Kathryn Nelson drew consolation.

A dainty luncheon was served at the close of the evening.

The following were present: Elaine Tracy, Mary Louise Skoog, Kathryn Nelson, Jack Temple, Ralph Johnson, Harold Fox, and Joseph Graham.

* * *

Mrs. Hawkinson to Address League on Disarmament

The League of Women Voters will be adressed February 29 in the high school cafeteria at 8 p. m. by Mrs. L. F. Hawkinson. Mrs. Hawkinson will speak on, "Disarmament," the same address she gate at Elk River and which she will give at a later date in Staples.

It is expected that the seating capacity of the cafeteria will be exhausted as the speaker is local chairman of the committee on international cooperation to prevent war and is thoroughly familiar with her subject up to the present time.

The date of the meeting has been changed. It was originally planned for February 22, but will be given one week later, Monday, February 29.

MASONS PLAN FITTING OBSERVANCE WASHINGTON'S BIRTHDAY ON MONDAY

Aurora Lodge No. 100, A. F. and M., will devote Monday to lodge ceremonial, a banquet and a social evening in observance of Washington's birthday.

The third degree will be conferred by past masters of Aurora lodge in the Masonic hall starting promptly at 2:30 p. m.

At 6:15 p. m. a banquet will be served in the Iron Exchange hall by Alpha Chapter No. 23, Order of Eastern Star. The social evening with program, cards and dancing, to which the ladies are cordially invited, will begin at 8 p. m.

Past masters conferring the degree in the afternoon and the positions they will hold are: Melvin H. Carlson, W. M.; Geo. B. Falconer, S. W.; Robert E. Falconer, J. W.; G. D. LaBar, treasurer; Judd Wright, secretary; M. H. Nelson, S. D.; Elmer Forsberg, J. D.; James E. Crust, S. S.; H. O. Forsberg, J. S.; G. F. Mitchell, chaplain; Geo. H. Ribbel, marshal; Robert W. Crust, tyler.

Present officers of Aurora lodge are: Clarence B. Stickney, W. M.; Levi Johnson, S. W.; F. A. Farrar, treasurer; G. W. Chadbourne, secretary; A. O. Tumms, J. W.; R. R. Gould, S. D.; J. A. Fricker, J. D.; M. N. Saure, S. S.; Gust Walhstrom, J. S.; Rev. F. A. Kufus, chaplain; James E. Crust, marshal; W. E. Willson, tyler.

Hon. B. F. Wright, Park Rapids, judge of district court, will be speaker at the banquet.

Musical talent from the Twin Cities will feature the program after the banquet.

Gilbert Lake Club to Meet With Mrs. Holmes

Gilbert Lake—The Gilbert Lake Project club met at the home of Mrs. J. W. Hilliard recently with nearly one hundred per cent attendance. Luncheon was held at noon, after which the meeting was called to order by the president, Mrs. Skillings.

Chick rearing, the subject of the day, was taken up by the leaders, Mrs Lovsted and Mrs. Gibson.

A poem, "The Busy Happy Hen," was ably rendered by Mrs. Gibson.

After the various topics had been disposed of, the leaders presented two simple and neatly constructed chick feeders.

The next meeting will be with Mrs. John Holmes, March 10.

Howard Hilliard, of St. Paul, was a caller at the parental home Wednesday.

The road from No. 3 to Beaver Dam road is blocked, owing to the heavy snow storm of the past week.

Owing to storms and bad roads, the Holmes-Skilling birthday party was postponed until the evening of Feb. 20.

Wabedo Learns Death of Mrs. Claude Olson

Wabedo—Mr. and Mrs. Raffel Saxton are the parents of a son born at the Walker hospital recently.

Mr. and Mrs. Rauer made a business trip to Brainerd Thursday.

Nick Bleisner was a caller at the R. Felton home Friday and Monday.

Corwin Felton and David Van Giffen spent Sunday afternoon with James Rauer.

Mrs. Ralph Felton took her baby to Pine River Saturday night, and Monday took the child to Brainerd to the St. Joseph's hospital where the child will undergo doctor's care.

Claude Whitted and Harold Snell spent Saturday night at the Ernest Siltman home.

James Rauer started to school this week.

Mrs. S. Whitted received word this week of the death of a sister-in-law, Mrs. Claude Allen, of Winfield, Kansas. She leaves besides her husband, five children to mourn her loss. Mrs. Allen will be remembered by many here as Miss Mary Magdeson. She has one sister, Mrs. Del Holderman, of Walker, nad her mother and sveeral sisters live at Duluth. Mrs. Allen was buried beside her three children who preceded her.

Those attending the Cliff Melenger supper and card party Saturday night enjoyed a good time. A lovely lunch was served at midnight.

PHONE 74 FOR WANT ADS

DAVID ABEAR, 70, DIES HERE TODAY

SERVICES TO BE CONDUCTED ON MONDAY; LEAVES TWO BROTHERS RESIDING HERE

Funeral rites for David Abear, 70, will be conducted at 10 a. m. from the Hoenig chapel with interment at the Evergreen cemetery. The Salvation Army will have charge of the services.

Mr. Abear died early today at 404 Fourth avenue, N. E.

Surviving are two brothers, John and Peter, both of Brainerd.

Firemen Check Blaze in Front Street Apartment

Fire in an unused bed in the apartment of Mrs. Rose Parker, 712½ Front street was extinguished with small damage at 8:16 p. m. Friday.

The alarm was turned in by Mrs. Rachel Morrison, aunt of Mrs. Parker, who was alone in the apartment at the time. Cause of the fire is unknown.

Plan Program Feb. 26

The first regular meeting of the P. T. A. in District 15 will be held on Friday, Feb. 26. An interesting program is planned. Refreshments will be served. Everyone who is interested is urged to be present.

Judge Thwing to Address Crosby Dad-Sn Banquet

Judge Alfred Thwing of Grand Rapids, judge of the 15th judicial district, will be the principal speaker at a Father and Son banquet to be held at the Methodist church in Crosby on Monday evening, Feb. 22.

The program will be as follows:

Music—Men's Quartette — Reginald Nowell, H. Mathews, J. Lindahl and Rev. Kinkade.

"A Real Dad"—J. O. Lindahl.

"A Real Son"—James Butler.

Music—High School Boys' Quartette, directed by L. Klopfleisch.

Speech—Judge Thwing.

SIGNS
DL = Day Letter
NM = Night Message
NL = Night Letter
LCO = Deferred Cable
NLT = Cable Letter
WLT = Week-End Letter

WESTERN UNION

NEWCOMB CARLTON, President

CLASS OF SERVICE

This is a full-rate Telegram or Cablegram unless its deferred character is indicated by a suitable sign above or preceding the address.

AM 11 07

16 100 CNT DASHES—AU 1058A

ALDERMAN-MAGHAN CO., BRAINERD:

NEW LOW PRICES INTO EFFECT IMMEDIATELY—NEVER BEFORE HAS THE PUBLIC BEEN ABLE TO BUY GENUINE CONGOLEUM GOLD SEAL RUGS AT ANYWHERE NEAR THE PRESENT BARGAIN PRICES—AS MANUFACTURERS WE WELCOME THE OPPORTUNITY TO PASS ON TO OUR DEALERS AND TO THE HOUSEWIVES THE SAVINGS EFFECTED BY LOWERED PRODUCTION COSTS—WE KNOW THAT YOU WILL BE GLAD TO ANNOUNCE THESE SWEEPING REDUCTIONS TO YOUR CUSTOMERS—ALWAYS A SPLENDID VALUE CONGOLEUM GOLD SEAL RUGS AT THE NEW LOW PRICES ARE BY FAR THE WORLD'S BEST BUY IN FLOOR COVERINGS.

CONGOLEUM-NAIRN, INC.

No Seconds or Imperfect Rugs

Are Included in Our Brand New Stock of Congoleums and the New Prices Represent as Much as

40% Reductions

Alderman-Maghan Co.

50 Years of Efficient Service

Washington
A Name that Inspires Economy

Although the business acumen of The Father of Our Country is not as well known as his ability to lead, it is nevertheless true that Washington was a good business man. He, like other successful men, practiced economy. Today, you are offered banking services that our Colonial ancestors never had. This Bank can help you save . . . help you build a strong financial background to carry you through days of financial stress. Start now to build a banking reserve. Come in; get acquainted with the friendly services we offer you!

FIRST NATIONAL BANK
OF BRAINERD

Girders of steel support the structure of civilization. Workers in iron and steel from the puddler to office worker render a service to the world of inestimable value. Industrialists from all over the world come to America to study this wonderful and new "Moulding of Progress."

D. E. WHITNEY
MORTUARY
Telephones 31 - Res. 168
BRAINERD, MINN.

Coming to Brainerd

$1 DAY

One of the Most Outstanding Value-Giving Events in the Retail History of the City!

Community Dollar Days

Thursday and Friday
February 25th and 26th

Brainerd Merchants Stand United in This Selling Event. Every Class of Store Will Vie With One Another to Provide You With the Most Outstanding Values!

This will be an all Brainerd Event

Not ONE Store, Not ONE Class of Stores . . . But the Leading Stores in EVERY Line Have Their Shoulders to the Wheel to Push This Event Forward to a HUGE SUCCESS!

Watch the Daily Dispatch
For News of
DOLLAR DAYS

THE BRAINERD DAILY DISPATCH

BRAINERD DISPATCH NEWSPAPER COMPANY
Office in Dispatch Building Sixth St So
W. D. JUNKIN and ALAN D. MASTERS, Publishers.
H. F. McCOLLOUGH, Circulation Manager

Official Newspaper of Crow Wing County

Entered at the post office at Brainerd, Minn., as second class matter.

Advertising Rates Made Known on Application.

SUBSCRIPTION RATES

Daily Dispatch by Carrier—One month 50c, three months $1.25, one year $5.00
Daily Dispatch by Mail, Outside of City—Three months $1.00, one year $4.00
Weekly Dispatch—One year $1.50.

SATURDAY, FEBRUARY 20, 1932

NEW HAMPSHIRE SLATES READY---

First primary in the country on March 8, which is being watched with eager anticipation by both Republicans and Democrats, is the New Hampshire poll.

It appears that the slate is well defined with Hoover and Roosevelt favored in the pre-election prognostications. Of course, Roosevelt's popularity is more or less uncertain but the state is going into the field with strong opposition for Alfred E. Smith who refuses to announce his candidacy but has openly announced that he is susceptible to the nomination.

Hoover will go into the New Hampshire primary with a completely pledged delegation.

An interesting fact is brought out in press dispatches in connection with the Democratic issue. Four and eight years ago, the majority of candidates were pledged to Smith who are now favoring Roosevelt.

PHILIPPINE INDEPENDENCE---

In considering the question of giving independence to the Philippines, it is essential that we put outselves straight on the facts before we start arguing.

The origins of this knotty little problem often seem obscure, and it is easy to get confused about them. A little examination of the record of history would make many of the current arguments more valuable.

Secretary of War Hurley, appearing before a Senate committee the other day, made the following remark about the independence issue:

"I believe the responsibilities assumed by the United States when it destroyed the sovereignty of Spain have not been fulfilled, and that the independence of the Philippines should be given when certain conditions have been performed which assure the stability of the government when it is established."

It is the first clause of that remark that deserves a little thought. What are those responsibilities? More important, how did we happen to assume them?

We took the Philippines by force, and we took them because somebody at Washington decided that it would be nice if we had some island possession in the Orient. We were fighting Spain—ostensibly, anyhow—to free Cuba, and the exact way in which kicking the Spaniards out of the Philippines helped to set the Cubans free is something no one has ever explained satisfactorily.

The Filipinos didn't want us at the time. We had no business going near them, once Dewey had sunk the Spanish Asiatic fleet. In order to possess the islands we had to fight the native inhabitants a lot harder than we had to fight the Spaniards. And after gaining possession, we promised solemnly that we would give them their independence.

Remembering these facts ought to clear things up a bit. It would remind us that our "responsibilities" are things that we shouldered of our own accord, over the objection of everybody concerned; and chief among them would seem to be the responsibility for making the Filipinos independent.

PASSENGER PARACHUTES?---

A bill was introduced in Congress the other day which would require all air transport lines to provide parachutes for every passenger, much as steamship lines are required to provide life-preservers; and, as might be expected, it has stirred up a good deal of argument on both sides.

In theory, perhaps, the idea is a good one. Any transport company certainly is under a moral obligation to do everything it can to ensure the safety of its patrons. But, as officials of the transport companies have been pointing out, there are plenty of obstacles in the way of this measure.

In most airplane crashes there would not be time for all the passengers to jump to safety even if they did have parachutes. Novices might operate their chutes correctly, if they did manage to jump in time, and they might not. Besides, the expense of providing parachutes for everybody would put most air transport companies out of business.

A NEW "OBSCENITY" BILL---

The New York legislature is considering a new "obscenity statute" which looks as if it would make an excellent law. It would put the responsibility for the sale of an obscene book on the publisher instead of on the retailer, as is the case now; and it would not only free book-sellers from the harassings of official and unofficial snoopers, but would probably prove a more effective weapon against improper publications than the present law.

The book-seller has to take many of his books on faith. There are 10,000 or more printed annually; how can he go through them all? In many cases he decides to play safe whenever any small group protests the sale of a book—and thus makes possible an unofficial but highly effective censorship.

The new law would put it entirely up to the publisher, and would compel him to stand back of every book he issued. The arrangement would be more logical and more effective.

POISONING THE WELL---

It is a telling commentary on political chicanery, that at a time when unemployment and depressed business are drying up the government's sources of support, public officials are preparing and delivering attacks on basic industries. A parallel illustration would be for a person to poison the well upon which he depended for water.

BAPTIST CHURCH TO DEDICATE SERVICES TO FIRST PRESIDENT

REV. VALIANT SELECTS APPROPRIATE TOPICS; MUSIC ALSO HONORS WASHINGTON

The First Baptist church of Brainerd will express itself in the opening of the Washington Bi-Centennial observance, in all of the services tomorrow, with the minister, Rev. Edgar A. Valiant speaking at the morning hour of worship on the subject, "Faith of Our Fathers," and at the evening service on, "America's obligations."

Appropriate programs of music have been prepared for the above services, consisting of the anthem, "Lord of Hosts" by Layne and "O Zion, Haste" by Shawker, to be sung by the choir at the morning service, Miss Millicent Cartwright singing the obligato solo in the first anthem. At the evening service the choir will sing, "Rejoice In the Lord" by Nolte, "Our Own George Washington" by Lorenz, and "Behind the Shadows" by Lorenz, Alta Storm and Lola Foox singing the duet in the last number and Millicent Cartwright the solo in the first.

Clarinet solos will be palyed by Mrs. Fay Lewis at both morning and evening hours, and violin solos by Arvid Anderson, and violin and clarinet duets by Arvid Anderson and Mrs Lewis at the evening hour. A group of little girls will sing patriotic numbers at the evening service.

STRING QUARTET TO APPEAR METHODIST CHURCH ON SUNDAY

Commemorating Washington's birthday, the Brainerd string quartet composed of Harold Moe, William Backen, Kenneth Brackner, Arvid Anderson with Gerald Schrader as accompanist, will appear in several special numbers at the morning service in the Methodist church Sunday.

The string quartet will also be heard in a processional and a special Offertory number entitled "Petige Gavotte." Music will be supplemented by the vested choir under the direction of Mrs. A. W. Moulster in a number, "The Lord is in His Holy Temple."

"God's Great Expectation in Personal Influence" will be the sermon theme of the Rev. F. A. Kufus, pastor, at the service.

In the evening The Psalm of Refuge will form the topic of the pastor's sermon.

WASHINGTON, THEME MORNING SERVICE AT ST. PAUL'S CHURCH

Rev. C. M. Brandon will speak on "George Washington as a Christian and a Church Man" at a special observance commemorating the birth and life of George Washington at the 11 a. m service at the St. Paul's Episcopal church Sunday.

In the evening the second of a series of Sunday evening musical services will be conducted. J. E. Robertson will render tenor solos.

MRS. HILL SERVICES HELD AT OAKLAND

Funeral services were conducted on Wednesday at Oakland, Calif. for Mrs. S. C. Hill, former resident of Brainerd.

Mrs. Hill died at her home in Oakland on Feb. 15.

Mr. and Mrs. Hill formerly were in business 17 years ago in the store now occupied by Roy Wickland. The deceased was formerly Susie Clark. She is rgeistered as a charter member of the Degree of Honor.

Public Invited to See Museum Room Here Sunday

Announcing a loan of articles, specially interesting to the ladies, Henry I. Cohen, president of the Crow Wing County Historical Society today urged the public to take advantage of the open hours at the society's museum room in the basement of the court house Sunday. The room will be open for inspection between 2 p. m. and 4 p. m.

The loan of the articles was made to the society by C. F. Perry. Cohen desires the articles not be announced until after inspection tomorrow.

Directors of the Crow Wing County Historical Society opened its exhibit rooms yesterday afternoon at 3 o'clock and 65 of the district school teachers, who had convened at a two-day meeting, took advantage of the opportunity to view the displays.

The exhibit loaned by Perry will be displayed Sunday only.

450 Eat Lutefisk at Annual Supper Sponsored by Men

Delicious tasting lutefisk, lefsa, flatbrud and other Scandinavian dishes were served to 450 people at the Bethlehem Lutheran church by the Men's club of the church last night.

The supper was the fifth annual event, each one more successful than the former. Many ate lutefisk for the first time and expressed delight in the taste.

Arrangements for the supper and the serving were done by the men. Tables in the basement of the church were filled from 5 p. m. to 8 p. m.

News of the Churches

First Presbyterian Church
Alexander G. Patterson, Pastor.

9:30 our Sunday school invites you.

10:30 "The Heavenly Throng Bears Witness" is the pastor's subject. The church choir will sing. Effie Drexler is pianist.

6:45 Junior C. E. The Intermediate has as its subject "Desirable Qualities in National Leaders. Margaret Schackel is leader.

7:45 "Another Question Answered" is the pastor's theme. The junior choir will lead.

† † †

First Congregational Church
Juniper and N. 5th Street

Church school 9:30 and 12 noon.

Morning worship 10:45. "The Chief Mission of the Great Physician." This is the second in a series of lenten sermons on "The Cure of Souls."

Junior Christian Endeavor 6:00 p. m. Pastor's class.

Senior Christian Endeavor 7:00 p. m.

Mid-week devotional meeting Thursday, 7:30 p. m.

† † †

Norwegian Lutheran Church
Sunday school
English services 10:30.

English services in Deerwood Lutheran church 2:30.

Sewing circle No. 2 meets Thursday afternoon with Mrs. Lewis Larson, 919 So. 5th street.

The confirmation class meets Saturday morning at the usual hour.

O. L. Bolstad, pastor.

† † †

The First Evangelical Lutheran Church

Sunday school 9:15.
English services 10.
The junior choir will sing.
Swedish services 11.
Services at Pillager 2:30.
Lenten services (Swedish) 7:30.
The junior choir will meet on Friday at 4:30.

The confirmation class will meet on Saturday at 10.

† † †

St. Paul's Episcopal Church
Seventh and Juniper

The Rev. C. M. Brandon, rector.
Res. 418 North 7th St. Phone 644

8 a. m.—Holy Communion.
9:45 a. m.—Church school.
11 a. m.—Morning prayer.
11 a. m.—Holy communion the first Sunday in every month.

Holy day and special services as announced.

† † †

St. Francis Catholic Church
402 North 9th St.

Sunday services—
First Mass, 7:45 a. m.
Second Mass, 9 a. m.
High Mass, 10 a. m.
Baptisms, 1:30 to 2 p. m.
Holy Hour, 7:30 p. m.
Instructions at all services.

Rev. Fr. James Hogan, pastor. Rev Fr. Thomas Durken, assistant pastor.

† † †

Temple Baptist Church
Corner Oak and Tenth

Res. 917 Oak St. Tel. 584

10:00 a. m. Sunday school.
10:45 a. m. English sermon, "Church Membership" or "Who Ought to Join Church?"
11:25 a m. Swedish sermon, "The Brazen Serpent."
7:45 p. m. sermon, "The Need of Religion."

Thursday 7:45 p. m. Prayer meeting at the home of Mr. and Mrs. Gust Erickson.

Wednesday, 7:45 p. m. Willing Workers program. Mrs. George Thon entertains. Members are expected to be there. The public is most cordially invited to come.

† † †

Zion Lutheran Church
Missouri Synod
Corner Main and N. 8th St.

9:30 a. m. Sunday school.
9:30 a. m. German divine services.
10:45 a. m. English divine services.
Wednesday at 7:30 p. m. English Lenten services.

The choir will rehearse on Wednesday after the services.

The ladies' aid society will meet on Thursday at the usual time and place.

The young people's society will hold a meeting on Thursday evening at 7:30.

Religious instruction for children on Friday at 1:30 p. m.

F. C. Rathert, pastor.

† † †

Salvation Army
410 Front Street Telephone 189

Captain and Mrs. Thomas welcome all to the following meetings.

Tuesday Home League 2 p. m. for ladies only.

7:45 p. m.—Holiness meeting.
Saturday, 8 p. m.—Salvation meeting.
Sunday, 11 a. m.—Holiness meeting.
Sunday, 12 noon—Sunday school.
Sunday, 7:45 p. m.—Salvation meeting.

All are welcome.

Captain and Mrs. W. Thomas,
Officers in Charge.

DINE and DANCE
at
PINE BEACH and GULL LAKE GATEWAY
—MUSIC—
Open Day and Night
Specializing
in
Fried Spring Chicken Dinners

Full Gospel Assembly
1 "A" Street

Sunday school and Bible class 9:45 a. m.

We have a splendid staff of teachers who will be glad to see you next Sunday.

Morning service 11:00. The subject for the morning will be "Weeping Christians."

Evening service 8:00. "Is Anti-Christ at Hand?" will be the subject for the evening.

You will enjoy these services. There will be lots of music and singing.

You are always welcome at the Full Gospel Assembly.

Ivan O. Miller, pastor.

† † †

Swedish Bethany Church
Corner 9th and Maple Streets

"Christ is not only necessary for our salvation, but He is enough."

Sunday schol at 9:45 a. m.

Morning worship in Swedish at 11 a. m.

Evening service in English at 7:45 p. m.

Christian Endeavor at 6:30 p. m.

Fathers' and Sons' get-together banquet Monday evening. The banquet begins at 7 o'clock. After this the program will commence, which consists of singing by male chorus, musical selections by an orchestra and the main speech by Rev. E. G. Dahlin, from Minneapolis. Rev. Dahlin will stay for another service on Tuesday evening. As to further services announcement will be made at the church.

The choir will meet on Friday evening for rehearsal.

P. C. Fallquist, minister.

† † †

First Baptist Church
Sixth and Juniper Streets

Bi-Centennial Sunday, Feb. 21:
9:45 a. m. Bible school.
11:00 a. m.—Worship.
Sermon subject: "Faith of Our Fathers."
Special anthems by the Fay Lewis's
6:45 p. m.—B. Y. P. U.
7:45 p m.—Evening service.
Sermon subject: "America's Obligation."
Special anthem by the choir.
Violin solos by Arvid Anderson.
Clarinet solo by Mrs. Fay Lewis.
Violin and clarinet duets by Mrs. Fay Lewis and Arvid Anderson.
Patriotic choruses by group of little girls.

Thursday, February 25:
7:30 p. m.—Mid-week service.
8:30 p. m.—Choir practice.

Edgar A. Valiant, minister.

† † †

Bethlehem Lutherar Church
South Seventh Street
J. R. Michaelson, pastor

Sunday school and Bible classes at 10 a. m.

No morning worship this Sunday.

Evening worship in the English language at 7:45 p. m. The junior church choir will sing.

In the morning at 11 a. m., services at Bethel church, South Long Lake. The church choir will sing.

The ladies' aid will meet at the church assembly rooms Thursday afternoon at 3 o'clock.

Midweek Lenten service at the church Thursday evening at 8 p. m. Theme for meditation: "John, the Loving and Beloved Disciple."

Junior choir rehearsal Thursday at 7 p m

Mission Circle No. 2 meets on Friday afternoon with Mrs. Henry Anderson, 502 Norwood street.

The confirmation class meets for instruction Saturday morning at 10 a. m., the Bethel class in the afternoon at 2 p. m.

† † †

First Methodist Episcopal Church
6th St. North at Gregory Park
Floyd A. Kufus, Pastor

Res. 624 Bluff Ave. No. Phone 685-J

Bible school at 9:45 a. m. J. F. Zander, superintendent. Come, bring the children, and remain for church.

Morning worship at 11:00 a. m. Sermon "God's Expectation in Personal Influence With Special Reference to George Washington" Special anthem: "The Lord Is In His Holy Temple" by the vested choir, Mrs. A. W. Moulster, director. The Brainerd String Quartet accompanied by Gerald Schrader will play.

Senior King's Heralds meeting at 4 p. m. in the church.

Epworth League devotional meeting at 6:30 p. m. Mrs. F. A. Kufus will continue her review of the book "God and the Census."

Evening worship and song service at 7:45 p. m. The pastor will give an inspirational talk on the Psalm of Refuge.

Events of the Week

Tuesday 2:30 p. m. Circle No. 1, Mrs. Geo. Senn, chairman will meet with Mrs. J. F. Cibuzar, 725 N. 3rd street. Mrs. H. D. Hoffman will assist.

Wednesday 8 p m. the ladies' aid society will give their annual family party including their home talent comedy "The Church Fair."

Thursday, 7:30 p. m. choir practice in Parlor A.

Friday 2:30 p. m. Circle No. 2, Mrs. Harry Peterson, chairman, will meet with Mrs. J. F. Elkins, 913 Main St.

You need the church and the church needs you. First Methodist church extends a kind invitation and promises a hearty welcome to all her services.

† † †

Zion Evangelical Church
W. R. Thomas, Pastor

Sunday school at 9:45.
Morning worship at 11:00.
E. L. C. E. devotional service at 7:30.
Evening preaching service at 8:00.

There will be a special offering taken for our Founder's Day Observance, on Sunday evening. We are asking everyone who possibly can to bring a generous offering at this time as we have a large apportionment and we are anxious to do our best toward it.

Monday evening band practice at 7:30.

Prayer service will be held on Tuesday evening, rather than Thursday this week due to the "Parent Educational" classes held at the high school on our regular prayer meeting night. Many parents in our church should avail themselves of the opportunity to hear these lectures.

W. M. S. will meet with Mrs. Wilbur Smith on F street on Wednesday afternoon at 2:30. We are desirous of a large attendance, so every member and friends should plan to attend. Our lesson study will be on China and should be interesting to all. We hope the society members are not forgetting to save the Lincoln pennies during this month.

The E. L. C. E. will meet on Wednesday evening at 8:00 o'clock. Every member try to be present please. Bring your friends with you.

Choir rehearsal on Friday evening. It is quite important that every member be present at each rehearsal. Kindly bear this in mind.

† † †

First Church of Christ, Scientist
Corner Kingwood and 5th Sts.
Sunday school—10 A. M.
Wednesday evening meetings at 8 P. M.
Sunday services at 11 A. M.
Reading room in rear of church open Tuesdays and Saturdays from 3 to 5 P M. All are welcome

The subject of the Lesson-Sermon which will be read in all Churches of Christ, Scientist throughout the world on Sunday, February 21, 1932, is "Mind."

Among the passages which constitute the Lesson-Sermon is the following from the Bible. "Thou shalt have no other gods before me" (Exodus 20:53).

The Lesson-Sermon also includes the following quotation from the Christian Science textbook, "Science and Health with Key to the Scriptures" by Mary Baker Eddy: "One infinite God, good, unifies men and nations; constitutes the brotherhood of man; ends wars; fulfils the scripture, "oLve thy neighbor as thyself;' annihilates pagan and Christian idolatry—whatever is wrong in social, civil, criminal, political, and religious codes; equalizes the sexes; annuls the curse on man, and leaves nothing that can sin, suffer, be punished or destroyed" (p. 340).

Monday at 10:45 a. m. special Washington Bicentennial service will be held. Subject: "Love for God and Man the Universal Ideal." All are invited to attend this service.

George Washington

Today we celebrate the 200th Birthday of this Hero. In so doing let us draw from the fount of courage, optimism and sound thinking which he passed on as his heritage to every American citizen . . . He proved to us that indomitable American spirit suceeds against all odds.

GOULD-GRAY CO.
"Rental Property for Every Purpose"
210-211 Iron Exchange Bldg. Phone 1

You Can Own This Beautiful
BULOVA WATCH
for $37.50
With a Small Payment Down and Balance in Easy Weekly or Monthly Payments.
LUNDBORG'S
The Quality Jeweler

BRAINERD 25 Years Ago

February 20, 1907

A. Ilse left this morning for Duluth on business.

J. H. Koop went to Minneapolis on business today noon.

Mrs. F. S Parker went to St. Paul this morning to visit friends

Mrs. Alex McCarthy and little daughter left this afternoon for Duluth for a brief visit.

Attorney A. D. Polk returned this afternoon from a trip to the Twin Cities and Wisconsin points.

Mrs. K. S. Buchanan for years one of the leading dressmakers of Minneapolis, has moved to Brainerd and will open a dressmaking establishment with her daughter, Mrs. Haight at 223 N. 7th street.

H. I. Cohen of Brainerd has arranged with the whist players of Aitkin for a four table match in Aitkin with the Brainerd players in the near future and also urges the Aitkin players to organize and enter the Northwestern Association which meets in Fargo in March.

Jos. Ruttger, who has made his summer resort so popular is building another cottage 26 by 40 feet in size two stories high for the accomodation of the increasing business.

Thoughts for Lent

"Ye Are the Light of the World"
(Read Matthew 5:1-16.)

If now we have truly found the Light and have learned to let it shine upon our lives, we are ready to become ourselves the radiant centers of a luminour influence. It is not right that we should be absorptive merely. We must give back the glory that has entered our souls. Our task is that of serving as reflectors of the great Illumination which came to us through Christ. We are, potentially, the Light of the world. As the Psalmist says, "The spirit of man is the candle of the Lord." If so, our busness is to shine! Nothing that anyone can do is so important as to radiate from his whole being the beauty and the joy which he has himself caught from contact with God in Christ. One glowing spirit in a group of discouraged men and women can change discouragement to hope. One Christ-kindled heart cant touch with fire a hundred other hearts. Thus is exchanged "beauty for ashes and the oil of joy for mourning."

Prayer: O Thou who art the sun of every soul, and Who enlighteneth the eyes of all who seek Thy face, may we so live that all who pass our way shall by us be quickened with the spirit of comradeship. Grant, moreover, we pray, that having caught within our souls a reflection of Thy Radiance, we may in turn be radiant with the same Light which cometh through Jesus Christ our Lord. Amen.

They Got Tired

"If I could only get some sleep! I have insomnia, you know."

"Why don't you try counting sheep?"

"Oh, I tried that—and the sheep fell asleep."—Tit-Bits.

Meeting the Trend of the Times!
BRAINERD LAUNDRY
Announces
Superior Dry Cleansing
AT LOWERED PRICES
Men's Suits Cleaned, Pressed $1
Superior Service, Minor Repairs
Hats Cleaned, Blocked.....50c
Overcoats Cleaned, Pressed $1 up
Gloves Cleaned, per pair.....20c
Neckties Cleaned, Pressed.....3 for 25c
Dresses Cleaned, Pressed $1 up
Women's Coats Cleaned, Pressed.....$1 up
Women's Sweaters Cleaned, Pressed.....35c up
DELIVERY SERVICE—Call 211
Brainerd Laundry

RALLY NETS B. H. S. ONE SIDED COUNT

Hockey Stars in Action Here Sunday and Monday

WARRIORS RECOVER AFTER WEAK START TO TROUNCE WADENA

Brainerd hung up a 31-9 count over Wadena last night in the final home game of the regular playing season and turned its thoughts today to the Crosby-Ironton game on the range floor next Friday and to the district tournament here March 4 and 5.

Need for Polish

The Warriors recognize a need to polish up on their plays and to open with a scoring punch in the initial round. They took their time in getting started last night but after they did the baskets rolled in fast.

There were no individual aces on the floor last night. The impressive count was scored by a distribution of baskets between seven men. Swanson, however, again took scoring honors by looping in four field goals and one free throw.

Brainerd and Wadena scored but one free throw apiece in the opening quarter. The Warriors held the visitors scoreless in the second quarter and helped themselves for nine points. In the final half they scooped in basket after basket, holding a 22-5 advantage at the close of the third quarter.

Crosby-Ironton Wins

Crosby-Ironton continued its winning streak on the range last night by nosing out St. Cloud Tech-High by a 25-23 score.

In the preliminary here Brainerd juniors won from the Pine River juniors, 16-10.

Foster's play showed an improvement over any games he has played in since the Crosby and Fargo games. Since those games Elmer has been on the casualty list with sunlamp burn on a leg and later a weak ankle. He is now fully recovered and can give his fastest play in the remaining games of the season.

Midgets Fail to Click

Templeton and Smith did not function in scoring power in the manner they displayed in former clashes this season. Likewise, Heikkinen was off color. On the other hand Joe Gabiou, reserve guard, showed fine form. The players, however, can play high class basketball and will deliver before the curtain is rung down on basketball this season.

Bob Wygle remained on the bench again last night. He is expected to see his first game in three weeks at Crosby next Friday night.

The box score follows:

Brainerd (31)—	FG.	FT.	PF.
Templeton, F.	2	0	1
Smith, F.	1	0	0
G. Wygle, C.	2	3	1
Larson, G.	0	0	0
Heikkinen, G.	1	1	0
Gabiou, G.	1	0	1
Swanson, F.	4	1	2
Foster, F.	2	0	0
White, G.	0	0	0
Dahl, F.	0	0	0
Garvey, F.	0	0	0
Totals	13	5	5
Wadena (9)—	FG.	FT.	PF.
C. Johnson, F.	0	0	0
Pollard, F.	0	1	0
Askew, C.	0	1	4
Jung, G.	2	0	1
Koch, G.	1	0	0
R. Johnson, C.	0	1	1
Neik, G.	0	0	0
L. Johnson, F.	0	0	0
Totals	3	3	8

Free throws missed: Brainerd, Templeton, 1, Wygle, 2, Gabiou, 1; Wadena, C. Johnson, 1, Pollard, 1, Askew, 1, Koch, 1.

Referee—Piper, U. of M.

LEAD IN BIG TEN AT STAKE IN TONIGHT'S WILDCAT-PURDUE GO

Chicago, Feb. 20.—(U.P.)—Undisputed lead in Big Ten basketball—perhaps for a few days only—hinged on tonight's contest between Northwestern and a dangerous challenger, Purdue, on the Boilermakers' own floor.

The speedy, clever Boilermakers, pre-season favorites to wrest the title from Northwestern, were expected to fulfill that prediction tonight. Each has lost one game this season. Northwestern, however, has won seven to Purdue's five.

The strongest combinations possible will be put on the floor by each, with individual contests expected between the two scoring aces, Joe Reiff, Northwestern's all-American forward, and Johnny Wooden, Purdue's all-American guard. Reiff is leading the conference in individual scoring but Wooden has a better average.

If the title defenders lose this game they still may beat Purdue on the home floor later, but Northwestern must also play Ohio State and Michigan away from Evanston. The Wildcats defeated both—by one point margins—on their own floor. Purdue, however, has a longer, more intensive schedule remaining.

Michigan will attempt to stay in third place, behind the Boilermakers, by beating Illinois at Champaign. Indiana and Iowa meet at Iowa City, Wisconsin plays Minnesota at Minneapolis and Ohio State takes on the cellar occupant, Chicago, here.

Basketball Results

(By United Press)

Notre Dame 37, Butler 32.
Kansas State 30, Iowa State 27.
Parsons 25, Columbia (Ia) 22.
Cornell 35, Beloit 25.
North Dakota 46, South Dakota State 28.
Iowa Central 29, Simpson 23.
St. Johns 23, St. Olaf 20.
Mankato Teachers 19, Rochester 13.
South Dakota 31, Morningside 21.
Baker 39, Kansas Wesleyan 24.
Superior Teachers 34, Milwaukee Teachers 22.
River Falls Teachers 29, Stout 27.
Grinnel 31, Drake 20.
Monmouth 37, Lawrence 31.
Augsurg 31, Gustabus Adolphus 27.
Manchester 51, Huntington 9.
Carleton 23, Ripon 22.

PRINCETON COMING HERE WEDNESDAY TO OPPOSE MERCHANTS

The Brainerd Merchants quint will play the strong independent team from Princeton Wednesday evening at the high school gymnasium in the last feature game on their home schedule this season.

Princeton shares with the Brainerd Merchants the honor of being the only team to have defeated the famous Harlem Globe Trotters, and the game Wednesday is somewhat in the nature of a championship battle. The Merchants will try hard to end up the season here with another brilliant victory, before they set sail for the state tournament in Minneapolis next month.

Princeton has had an outstanding success this season. Besides taking the renowned Harlem team into camp, they have scored about 15 other victories, including a win over the Serve-U-Well cagers from St. Cloud. They eked out a one point victory over the Saints, while the Merchants nosed them out by the same margin a week ago at Brainerd.

This is the first time the two teams have clashed this year, though the Russell Creamery team from Brainerd which consisted of the same players who carry the Merchants banner this year, took a drubbing at Princeton last year. A win for the home squad Wednesday will balance the books, and the Brainerd team is out to get it.

Dick Hall, former captain and star of the Hamline college team, will lead the visitors into action. Hall was high scorer man in the Minnesota College conference for two successive seasons while at Hamline, and has been burning up the independent league this year.

A crowd at this last game will make it possible for the Brainerd team to send a squad to the state tournament. The admission charge is back to lower price, says Manager Carol Guin, and a sizeable crowd is expected to watch the encounter.

BRANDON, ORNE FEED RING NECKS IN AREA HUBERT AND NISSWA

Centering their activities in the Hubert and Nisswa areas, Rev. C. M. Brandon and W. S. Orne yesterday distributed a sackful of cracked corn for food preservantion of ring neck pheasants over the remainder of the winter.

Rev. Brandon contends that game preservationists should learn the habitation of the pheasants and then allot men to each feeding ground to see that the game birds are fed and protected.

Petrolle Opens Training for Battalino Clash

Superior, Wis., Feb. 20—(U.P.)—Billy Petrolle, hardhitting welterweight today opened training for his bout with Bat Battalino, former featherweight champion, at Madison Square Garden, March 7.

Petrolle started an intensive training period to ready himself for three major bouts this year including fights with Jackie Fields for the welterweight championship of the world and with Tony Canzoneri for the lightweight championship.

Petrolle's training opened with road work over the Duluth hill and gymnasium in Kelly's gymnasium here. Petrolle said he intended to do most of his work out of doors.

Ran Polishes off Townsend in Come-back Attempt

New York, Feb. 20.—(U.P.)—Eddie Ran, Polish welterweight, staged an impressive come-back last night by knocking out Billy Townsend of Vancouver, B. C., in the second round of a scheduled ten-rounder at Madison Square Garden.

Previously Ran had been outpointed by Townsend and knocked out by Billy Petrolle. His victory entitles him to a shot at Jimmy McLarnin, also of Vancouver.

The hard-hitting Polish boy sent Townsend down for the count with a hard right jolt to the jaw. Only 47 seconds of the round had elapsed when Townsend was out.

RED DEVILS CLASH WITH STAPLES AND RANGE FLYING ACES

Two speed battles on the Brainerd rink are scheduled Sunday and Monday afternoons when the Brainerd Red Devils clash with out of the city teams.

Staples will play here on Sunday at 2:30 p. m. and Crosby-Ironton will battle Brainerd on Monday at 2:30 p. m.

The Brainerd Red Devils have won seven games this year without one defeat and are out to keep their record clean. Lively battles are assured both days.

The Flying Aces from the range are particularly strong. Last Sunday they trounced Aitkin by a 20-1 count. Brainerd won from Aitkin 7-0.

The Red Devils nosed out both visiting teams on former occasions this season and the puck chasers from out of the city are invading Brainerd determined to avenge those defeats.

The games will be played on the south side rink.

The Red Devil hockey team, incensed by an article in a recent issue of the Crosby Ranger hinting that they had refused a return game with the Crosby-Ironton sextette for fear of spoiling their perfect record for the season, are exceptionally eager to beat the Range pucksters when they meet in a return game at Brainerd at 2:30 Monday afternoon.

Brainerd hockey fans are promised a fight to the finish when the two teams clash on the Red Devil rink on Washington's birthday. The old dope bucket, in spite of the charges made, favors the Brainerd team to repeat the victory over the Range squad they garnered earlier in the season.

The two teams battling Monday are the strongest in this section of the state. The fast Brainerd squad, which has been undefeated this season, won the decision in the first battle against Crosby-Ironton 3 to 1. Brainerd has defeated Bemidji both here and in the Northerners' own stronghold, while the Range squad played to an overtime draw in their encounter on the Bemidji rink.

The Brainerd hockey squad has already entered the Minneapolis Park Board tournament, so they are especially anxious to maintain their 100 per cent record against the invading Range puckmen.

The natural athletic rivalry between the Cuyuna Range and Brainerd will be brought to a head in the hockey game Monday, especially in view of the Crosby newspaper's remarks on the Red Devils' refusal to play at Crosby, due to a lack of side boards on the Range rink.

The Brainerd squad will be at full strength for the game Monday, with Les Creger, sturdy defense man, back in the lineup. The probable starting lineup for Brainerd will be: Jim Gabiou, center; Jim McIntosh and "Swede" Graff, wings; Louis Rofidal and Les Creger, defense; "Fat" Fox, goalie.

LLOYD JOHNSON IS FREE THROW WINNER

Scoring 123 out of a possible 175 baskets, Lloyd Johnson is the free throw champion of the Washington high school.

His award, an improvised trophy, was presented to him Friday afternoon in the school auditorium by Elmer Foster, captain of the Brainerd high school cage team, in the presence of pupils.

Members of the high school team were barred from the contest. Two hundred boys in the school competed.

Chicago, Feb. 20—(U.P.)—Manager Lew Fonseca of the Chicago White Sox will arrive here Monday to confer with owner, J. Louis Comiskey, regarding the spring training expedition which starts next week. Minter (Jack) Hayes, infielder obtained from Washington in the Carl Reynolds deal, has signed his contract, making 26 White Sox in the fold.

Hockey

2——BIG GAMES——2

AT BRAINERD HOCKEY RINK

Brainerd Red Devils

vs.

STAPLES CITY TEAM	CROSBY-IRONTON FLYING ACES
Sunday, Feb. 21	Monday, Feb. 22
2:30 P. M.	2:30 P. M.

Admission—15c

A Tribute to a Great American

Washington was a big man while he lived—perhaps the most outstanding personage of his era—but in the years since his death, he has grown in stature not only in the pages of history but in the hearts of every patriotic American. On this day, 200 years from the day of his birth, it is fitting that we honor this great American. All honor to him and to his illustrious service!

Northwest Paper Co.

WANT ADS

First insertion 2c per word; one cent each issue thereafter.
Your Credit is Good. Phone 74. Ask for Ad-taker.

HELP WANTED

I made $200 monthly my first year corresponding for newspapers; no canvassing; either sex; send for free booklet; tells how. Heacock, 1755 Dun Bldg., Buffalo, N. Y. 2752-139t26fri

WANTED AT ONCE—Reliable person to distribute our trees, shrubs and plants. Excellent proposition to ambitious party. Oldest nursery in the Northwest. Write today. Hankinson Nursery Co., Hankinson, N. Dak. 3261-213t2S

Women teachers between 25 and 40 who have had at least 2 years normal school or college training and 3 pears teaching experience wanted for interesting vacation work. Expenses guaranteed. Address Compton Co., 1000 N. Dearborn, Chicago. 3297-219t1p

Reliable men (or women) in every locality to distribute free circulars advertising our perfumes and cosmetics from house to house. No selling or soliciting. Part or full time. Easy work. Write quickly for details. (Stamped self addressed envelope appreciated). Fifi LaFrance Perfumeries, 100 North LaSalle Street, Chicago. Illinois. Dept. 259. 3270-214-18

WANTED: SERVICE MAN

Large manufacturer has openings in several counties where not represented for middle aged men who are capable and willing to call on factories, stores, garages, warehouses, schools, hotels, etc., and inspect and service their fire extinguishers. Opportunity to sell new equipment while doing service work. Earnings on inspections and service work range from $35 to $45 a week with added earnings from sale of new equipment. FYR-FYTER FACTORY, 202 F. F. Bldg., Dayton, Ohio. 3298-219t1p

FOR SALE

5 USED PIANOS, $50.00, 65.00, $90.00. Fine playing condition. Folsom Music Co. 3288-217t3

One 2 and one 4 wheel trailer complete. Inquire at Foss Grocery, 1626 Oak street. 3295-219t1p

Sewing Machines Repaired, any make. Work guaranteed. New Singers and second hand machines sold. Phone 809-W. John Nisbet, mgr., 312 Holly St. 2363-100tf

"PRACTICALLY NEW BALDWIN BABY GRAND PIANO, CAN BE HAD BY COMPLETING SMALL BALANCE DUE ON CONTRACT TERMS $10.00 PER MONTH. WRITE OR WIRE OCHS BROTHERS, FAIRIBAULT, MINN." 3284-215t4

Schaaf, Stribling in Training for Bout

Chicago, Feb. 20—(U.P.)—Ernie Schaaf, Boston, and W. L. (Young) Stribling, Georgia, continued training here today for their 10-round heavyweight bout at the Chicago stadium next Friday night.

Schaaf, who knocked out Salvatore Ruggirello in his last start, arrived yesterday. Stribling, who has been here several days, has completely recovered from the hand injury which caused postponement of the Schaaf match from last December.

EASY MONEY, for the man who is willing to work, can be made a permanent connection. Apply Circulation Manager, Dispatch. tf

AUCTIONS

HORSES and COLTS

Saturday One O'clock, Brainerd Stock Yards—five coming 6 years old, six head 4 years old unbroke, two grey mares 7 years old, broke, colts by side now, two yearlings, four coming three-year olds, one gray mare, broke and buckskin yearling, one 6 year old unbroke. This is a wonderful bunch—buy now.

Auctioneer W. T. Conkin
Phone 1102

FOR SALE

18 acres of land, near City Limits of Brainerd. Some fields, meadows, clearing, timber trimmed up for a park, small buildings. Very suitable for ruck farm, chicken farm, tourist park. Very quiet place to live, back from the road. Price $1100.00; $400.00 cash; balance, terms.

Geo. D. Palmer, Auctioneer
Telephone 955

Radisson Hotel Minneapolis

A Worry-Proof Mortgage Investment

7% Ten Year Convertible
GENERAL MORTGAGE GOLD BONDS
RADISSON HOTEL COMPANY
TO FINANCE NEW CONSTRUCTION
Circular Mailed on Request
RADISSON HOLDING CORP.
45 S. 7th St. Minneapolis, Minn.

FOR RENT

5 room house for rent. 1216 Norwood. aCll 1195-W. 3301-219t3p

ROOM for rent. 724 S. 7th St. 2871-166tf

FOR RENT—6 room home. 508 North 9th. Call 316-J. 3290-218t6

FOR RENT—4 room apartment. Phone 847. H. Turcotte. 3212-204tf

Modern 5 room house for rent. Inquire 323 South 5th St. 3294-218t3

FOR RENT—Furnished light housekeepng rooms, also sleeping room. 318 N. 7th. 3286-215t4p

FOR RENT—Furnished apartment, 215 N. 6th street. Phone 640. 3229-207tf

FOR RENT—Furnished modern house. 512 Quince street. Phone 979. 3300-219t6

MODERN 4 room apartment by March 1. 211 Main street. Phone 405. 3296-219t

FOR RENT—After March 1st, furnished modern small apartment. Lagerquist Bldg. 3299-219tf

FOR RENT—All modern 5 room house on North side. Inquire A. C. Weber. Phone 495-J. 3291-218tf

FOR RENT. 2 or 3 room apartment partly furnished. 705 N. 6th street. 3271-214-t6p

FOR RENT: Five room strictly modern apartment on the North side. Wm. Graham Company, Phone 787. 3275-215t7

FOR RENT — Attractively furnished and unfurnished steam heated apartments with gas stoves, electric lights and full bath room equipment. Centrally located store room office space, farms for rent and sale. Insurance. Phone 1, Gould-Gray Co. 4446-255tf

LOST AND FOUND

LOST—White cat. Please call 696-M. 3293-218t2

MISCELLANEOUS

FOR WOOD Sawing call Alfred Daniels. Phone 490-W. 2345-102tf

Respectable woman with daughter, 3½, needs work at once. Write M. H. c-o Dispatch. 3283-215-t4p

SITUATION WANTED—Mother of four children must have employment of some kind. Phone 74 the Dispatch. 3179-197tf

ATTENTION FARMER: Ship your livestock direct to the packing house. No commission fee. Rates 50c per 100 lbs. Call 136. H. J. Dube, Brainerd. 3292-218t6wk. tfp

—Try Our—
Special Hot Plate Luncheon
BLANKE'S

(Published in the Brainerd Daily Dispatch, February 6, 13, 20, 1932. 3T.)

State of Minnesota, County of Crow Wing. In District Court, Fifteenth Judicial District.

In the matter of the petition of the stockholders for a dissolution of the Scandinavian Co-operative Company, of Brainerd, Minnesota, a corporation.

ORDER

Pursuant to order and judgment heretofore made and filed herein, and on motion of Melvin Huseby, of Brainerd, Minnesota, the receiver, it is ordered that all creditors of the above named corporation present their claims against it, duly itemized and verified, by filing same with the clerk of this court at his office in the court house in Brainerd, Minnesota, within six months from January 22nd, 1932, the date of said judgment, or be precluded from participation in any distribution of corporate property hereafter made, and that Friday, August 19, 1932, at 10 o'clock A. M., or as soon thereafter as the parties may be heard, and the district court room in said court house are fixed as the time and place when and where the court will examine and adjust said claims; and that notice thereof shall be given forthwith by publishing this order for three successive weeks in a qualified newspaper in said City of Brainerd, and by mailing copies thereof to each of the known creditors and stockholders at their respective last known addresses.

Dated February 4, 1932.

ALFRED L. THWING,
Judge of said District Court.

SWANSON, SWANSON & SWANSON,
Attorneys for Receiver,
Brainerd, Minn.

(Published in the Brainerd Daily Dispatch, February 6, 13, 20, 1932. 3T.)

Citation for Hearing on Petition for Determination of Descent of Land

No. 3628.

State of Minnesota, County of Crow Wing. In Probate Court.

In the Matter of the Estate of George Forsyth, Decedent:

The State of Minnesota to all persons in the determination of the descent of the real estate of said decedent: The petition of Ernest G. Roth having been filed in this Court, representing that said decedent died more than five years prior to the filing thereof, leaving certain real estate in said petition described, and that no will of decedent has been proved nor administration of said estate granted in this State, and praying that the descent of said real estate be determined by this Court.

Therefore, You, Are hereby cited and required to show cause, if any you have, before this Court, in the Court House in the City of Brainerd, in the County of Crow Wing, State of Minnesota, on the 29th day of February, 1932, at 10 o'clock A. M., why said petition should not be granted.

Witness, The Judge of said Court, and the seal thereof, this 5th day of February, 1932.

L. B. KINDER,
Probate Judge.

(Court Seal)
F. E. EBNER,
Attorney for Petitioner.

SIDE GLANCES - - By George Clark

"That's from the soup recipe I heard on the radio."
"Then we'd better get a new set of tubes."

OUT OUR WAY By Williams

OUR BOARDING HOUSE By Ahern

IE NEWFANGLES (Mom'n Pop) By Cowan



WASH TUBBS By Crane

FRECKLES AND HIS FRIENDS By Blosser



SALESMAN SAM By Small

BOOTS AND HER BUDDIES By Martin



DELINQUENT TAX LIST

State of Minnesota, County of Crow Wing, ss.

District Court, Fifteenth Judicial District.

The State of Minnesota, to all persons, companies, or corporations who have or claim any estate, right, title of interest in, claim to, or lien upon, any or the several parcels of land described in the list hereto attached.

The list of taxes and penalties on real property for the County of Crow Wing, remaining delinquent on the first Monday in January, 1932, has been filed in the office of the Clerk of District Court of said County, of which that hereto attached is a copy.

Therefore you, and each of you, are hereby required to file in the office of said Clerk, on or before the 20th day after the publication of this notice and list, your answer in writing, setting forth any objections or defense you may have to the taxes, or any part thereof, upon any parcel of land described in said list, in, to, or on which you have or claim any estate, right, title, interest, claim, or lien, and in default thereof, judgment will be entered against such parcel of land for the taxes on said list appearing against it, and for all penalties, interest, and cost.

You are further notified that at the expiration of five years from the date of the tax judgment sale pursuant to such judgment, each parcel of land sold at such sale, and not redeemed, will become and be the absolute property of the purchaser or of the state, or of his or its assigns, without further right of redemption, and without any notice of expiration of the time to redeem the same.

W. A. M. JOHNSTON,
(Seal) Clerk of District Court, Crow Wing County, Minnesota.

Approved as to form
A. J. SULLIVAN,
County Attorney.

A LIST OF REAL PROPERTY FOR THE COUNTY OF CROW WING, MINNESOTA, ON WHICH TAXES REMAIN DELINQUENT ON THE FIRST MONDAY IN JANUARY, 1932.

City of Brainerd, Town of Brainerd and First Addition to the Town of Brainerd.

Name of Owner / Subdivision of Lot or Block	Lot	Block	Year for Which Taxes are Delinquent	Total Tax and Penalty
U. Dean White	13	36	1930	84.33
U. Dean White	14	36	1930	10.28
Lillian E. Sowl	7	37	1930	5.14
Lillian E. Sowl	8	37	1930	14.40
Wm. H. Murphy	2	38	1930	47.31
Thomas Willis	4	38	1930	65.82
Chas. F. Holst	8	39	1930	100.46
Chas. F. Holst	9	39	1930	71.67
Chas. F. Holst	10	39	1930	71.67
William Brown	1	40	1930	9.26
William Brown	2	40	1930	57.60
William Brown	3	40	1930	6.17
Peter Remmels	4	40	1930	20.57
Peter Remmels, N½	5	40	1930	3.09
Alma Johansen, S½	5	40	1930	6.17
Alma Johansen	6	40	1930	141.92
J. W. Koop	23	41	1930	387.04
J. W. Koop	24	41	1930	446.23
Harry G. Wilson	3	42	1930	9.26
Harry G. Wilson	4	42	1930	46.29
F. H. McCaffrey	1	48	1930	20.57
F. H. McCaffrey	2	48	1930	115.18
Liberty Realty Co.	11	49	1930	10.28
Liberty Realty Co.	12	49	1930	10.28
Nellie Hewitt, W. 90 ft. 19 and	20	50	1930	69.93
P. B. Nettleton	13	51	1930	18.51
P. B. Nettleton	14	51	1930	22.62
C. B. Thompson	15	51	1930	8.23
Jno. N. Nevers	16	51	1930	8.23
Jno. N. Nevers	17	51	1930	8.22
Oscar H. Sandberg, W. 75 ft. 13 and	14	54	1930	11.31
Primus D. Kreitter	23	59	1930	7.19
Max Shapera	15	61	1930	5.66
The Sherlund Co.	5	67	1930	126.18
The Sherlund Co.	18	67	1930	28.79
The Sherlund Co.	19	67	1930	16.45
The Sherlund Co.	20	67	1930	16.45
Hattie M. Davis	6	74	1930	11.31
Hattie M. Davis, S. 37½ ft. 7 to	12	74	1930	83.82
Lampert Bros. Lbr. Co.	13	75	1930	262.84
Mary A. Koop	10	76	1930	9.26
Mary A. Koop	11	76	1930	77.13
Mary A. Koop	12	76	1930	10.28
Fred E. Lind, S½	15	76	1930	11.31
Fred E. Lind	16	76	1930	125.46
Fred E. Lind, N½	17	76	1930	11.31
Agnes S. Sundine, E. 50 ft. 13 to	18	77	1930	18.30
Agnes S. Sundine	19	77	1930	.51
Agnes S. Sundine	20	77	1930	.51
Agnes S. Sundine	21	77	1930	.52
Agnes S. Sundine	22	77	1930	.52
Agnes S. Sundine	23	77	1930	.51
Agnes S. Sundine	24	77	1930	.51
Etta M. Enemark	8	78	1930	37.02
Etta M. Enemark, S½	9	78	1930	4.12
John F. Hurley, Jr.	11	97	1930	36.00
John F. Hurley, Jr.	12	97	1930	20.57
Standard Lbr. Co., E. 60 ft. 20 to	24	97	1930	59.64
Ida M. Hagberg	15	101	1930	41.13
Ida M. Hagberg	16	101	1930	7.20
Ida M. Hagberg, N. 20 ft.	17	101	1930	5.76
Flora L. Smith, N. 50 ft. of E. 140 ft.		102	1930	189.23
O'Brien Merc. Co.	6	130	1930	121.36
O'Brien Merc. Co., S½	7	130	1930	9.26
B. E. and Henrietta Dunham	21	132	1930	9.26
B. E. and Henrietta Dunham	22	132	1930	10.01
John A. Kirsch	2	133	1930	6.17
John A. Kirsch	3	133	1930	19.54
L. C. Larson, N. 2 ft.	6	133	1930	.61
L. C. Larson	7	133	1930	20.57
L. C. Larson	8	133	1930	6.17
Mary A. Koop, All ex. W. 50 ft. 22 to	24	140	1930	48.33
Winnor-Adams Lbr. Co., C. 50 ft. 1 to	4	142	1930	39.08
Mathias Woodley	5	142	1930	3.09
Mathias Woodley	6	142	1930	11.31
Mathias Woodley	7	142	1930	3.08
Mathias Woodley	8	142	1930	2.56
Axel E. Gustafson	3	153	1930	5.14
Axel E. Gustafson	4	153	1930	5.14
Floyd J. Ludlow	7	157	1930	53.48
Floyd J. Ludlow	8	157	1930	7.20
P. B. Nettleton	1	158	1930	2.05
P. B. Nettleton	2	158	1930	2.05
P. B. Nettleton	3	158	1930	2.05
P. B. Nettleton	4	158	1930	2.05
P. B. Nettleton	5	158	1930	2.05
P. B. Nettleton	6	158	1930	2.06
Mattie Clute, et al, W. 25 ft. of C. 50 ft. 7 to	12	159	1930	21.48
Mattie Clute, et al, W. 12½ ft. of E. 25 ft. of C. 50 ft. to	12	159	1930	4.63
Geo. H. Gendron	17	159	1930	25.71
Charles M. Smith, W. 75 ft. of Lots 1 to	3	160	1930	9.25
Fred A. Fleischer	4	160	1930	14.40
Wm. Graham Co., E. 50 ft. of 7 to	12	160	1930	53.48
Geo. P. Dennis, E. 1-3	15	166	1930	3.60
Geo. P. Dennis	16	166	1930	52.45
John Johnson, S. 5 ft.	8	185	1930	3.29
O. S. Winther, N. 40 ft. of S. 100 ft. 13 to	18	189	1930	111.07
Carl J. Wright	1	192	1930	10.28
Carl J. Wright	2	192	1930	52.45
Carl J. Wright	3	192	1930	9.26
Emily Wright	5	192	1930	50.39
Emily Wright	6	192	1930	9.26
Mahlum Lumber Co., W. 84 ft. of 22 to	24	192	1930	77.13
Soren Tollefson, S½ 7 to	10	193	1930	41.11
Charles W. Eastman	3	194	1930	18.51
Charles W. Eastman	4	194	1930	109.01
Carrie V. Thabes	12	196	1930	18.51
Carrie V. Thabes	13	196	1930	18.51
Carrie V. Thabes	14	196	1930	18.51
Brainerd Service Motor Co.	19	200	1930	48.34

Moore and Walker's Subdivision, Lots 13 to 18, Block 202.

Name of Owner	Lot	Block	Year	Total
Frank W. Fuller	5	202	1930	42.17
Ole Antonson	19	202	1930	15.94
Ole Antonson	20	202	1930	5.66
Peter Swenson	6	204	1930	10.49
Julius Voss, et al	13	204	1930	32.39
Julius Voss, et al	14	204	1930	1.63
Peter E. Nelson	4	219	1930	8.22
Peter E. Nelson	5	219	1930	39.08
Melvin A. Gordon, E. 50 ft. of NW¼		219	1930	24.67

City of Brainerd, Town of Brainerd and First Addition to the Town of Brainerd — continued.

Name of Owner / Subdivision of Lot or Block	Lot	Block	Year for Which Taxes are Delinquent	Total Tax and Penalty
Richard W. Bush, E. 80 ft. 19 to	24	220	1930	89.48
Geo. Moore, S. 50 ft. of NW¼		237	1930	9.26
A. A. Veillette	1	239	1930	10.29
A. A. Veillette	2	239	1930	50.39
C. H. Smith	11	271	1930	80.22
C. H. Smith	12	271	1930	14.40
C. H. Smith	13	271	1930	27.15
C. H. Smith	14	271	1930	1.03
J. R. Innes	1	285	1930	65.82
Theo. H. Schaefer	10	285	1930	4.63
T. H. Schaefer	11	285	1930	5.14
T. H. Schaefer	12	285	1930	26.22
Annie Bendo	21	285	1930	21.09
Annie Bendo	22	285	1930	3.09
Fred W. Bierhaus	5	317	1930	16.96
Fred W. Bierhaus	6	317	1930	4.63

Riverside Addition to the City of Brainerd.

Name of Owner	Lot	Block	Year	Total
Wm. Graham Co.	4	2	1930	32.91
Wm. Graham Co.	5	2	1930	8.22
Wm. Graham Co., S½	6	2	1930	4.12
O. H. Nelson, E. 120 ft. 13, 14 and	15	2	1930	83.30
O. H. Nelson, W. 20 ft. 12, 14 and	15	2	1930	3.09
B. F. Palmer	34	4	1930	2.05
A. and O. J. Palmer	35	4	1930	2.05
Emma Hall, All Ex. S. 25 ft.	38	4	1930	28.79
C. B. Rowley	2	7	1930	117.24
C. B. Rowley	3	7	1930	6.17
C. B. Rowley	4	7	1930	156.32
C. B. Rowley	5	7	1930	6.17
C. B. Rowley, W. 50 ft.	6	7	1930	8.23

Sleeper's Park Addition to the City of Brainerd.

Name of Owner	Lot	Block	Year	Total
Rose S. Hoeft	7	1	1930	29.82
Rose S. Hoeft	8	1	1930	2.05
G. M. Luken	7	6	1930	23.14
G. M. Luken	8	6	1930	4.63
A. M. Johnson, Outlot 1, except church			1930	6.17

Chippewa Addition to the City of Brainerd.

Name of Owner	Lot	Block	Year	Total
Mike Kracher, Ex. W. 10 ft. of 1 and	2	2	1930	44.12
J. B. Wilmar	7	2	1930	2.58
J. B. Wilmar	8	2	1930	2.56
J. B. Wilmar	9	2	1930	29.30
J. B. Wilmar	10	2	1930	2.57
Jos. LaPlant	11	2	1930	2.06
Jos. LaPlant	12	2	1930	2.05
Jos. LaPlant	13	2	1930	18.51
Jos. LaPlant, E 5 ft.	14	2	1930	.41
Jacen C. Avery	24	2	1930	4.11
Jacen C. Avery	25	2	1930	115.18
Lewis Lee	10	3	1930	34.45
Lewis Lee	11	3	1930	1.54
Adolph Strauch	37	3	1930	16.86
Adolph Strauch	38	3	1930	2.05
A. A. White	39	3	1930	2.05
A. A. White	40	3	1930	2.05
A. A. White	41	3	1930	2.06
A. A. White	42	3	1930	2.06
Frank Tougas	2	4	1930	49.36
Jalmer Laihnen	1	8	1930	1.23
Jalmer Laihnen	2	8	1930	14.40
Jalmer Laihnen	3	8	1930	1.02
Fred Kelly	28	8	1930	15.64
Fred Kelly	29	8	1930	1.54
Fred Kelly	30	8	1930	1.54

Howes and Spaldings Addition to the City of Brainerd.

Name of Owner	Lot	Block	Year	Total
Denis Minehan	5	3	1930	1.65
Denis Minehan	6	3	1930	5.75
Denis Minehan	7	3	1930	1.03
Denis Minehan	8	3	1930	1.03
Denis Minehan	9	3	1930	1.03
Denis Minehan	10	3	1930	1.03
Denis Minehan	11	3	1930	1.03
Denis Minehan	12	3	1930	1.03
Denis Minehan	13	3	1930	1.03
Denis Minehan	1	4	1930	1.03
Denis Minehan	1	7	1930	.41
Denis Minehan	2	7	1930	.41
Denis Minehan	3	7	1930	.41
Denis Minehan	4	7	1930	.41
J. B. Sowl	3	9	1930	1.03
J. B. Sowl	4	9	1930	1.03
J. B. Sowl	5	9	1930	1.02
J. B. Sowl	6	9	1930	1.02
Wm. Armstrong	1	10	1930	2.46
Wm. Armstrong	2	10	1930	8.23
Wm. Armstrong	3	10	1930	2.05
Nel Fie Wieland	10	15	1930	.51
Nel Fie Wieland	11	15	1930	.51
Nel Fie Wieland	12	15	1930	7.30

Woodland Park Addition to Brainerd.

Name of Owner	Lot	Block	Year	Total
H. E. Kundert	1	2	1930	1.03
H. E. Kundert	2	2	1930	1.03
H. E. Kundert	3	2	1930	1.03
Viking Hedin	1	3	1930	1.03
Viking Hedin	2	3	1930	1.03
Arthur F. Johnson	11	4	1930	14.92
John M. Cole	1	9	1930	1.03
Frank O. Moody	3	9	1930	.52
Aksel M. Johnson	4	9	1930	20.05
Michael Johnson, 11 and	12	9	1930	11.31

Second Addition to Brainerd.

Name of Owner	Lot	Block	Year	Total
E. S. Whitlock, W. 50 ft. of NW¼		1	1930	26.74
Otto Heikkinen	9	2	1930	4.63
Otto Heikkinen	10	2	1930	51.42
Hammond Wade	5	3	1930	6.17
Hammond Wade	6	3	1930	50.39
Otto Siira	11	5	1930	15.94
Otto Siira	12	5	1930	4.63
Hilja Milloch	1	10	1930	24.67
Hilja Milloch	2	10	1930	32.91
Hilja Milloch	3	10	1930	3.08
Hilja Milloch	4	10	1930	17.48
Hilja Milloch	5	10	1930	3.09
Mary Funk	1	11	1930	3.59
Mary Funk	2	11	1930	16.96
Frank M. Milloch	11	11	1930	26.22
Nor. State Bank, Cloquet	12	11	1930	4.11
Nellie M. Strawbridge	13	11	1930	4.63
Nellie M. Strawbridge	14	11	1930	4.11
G. I. Prettyman	9	15	1930	47.31
G. I. Prettyman	10	15	1930	4.12
Fannie Peterson	9	17	1930	4.11
Fannie Peterson	10	17	1930	17.48
Fannie Peterson	11	17	1930	3.71
Fannie Peterson	12	17	1930	16.45
Crow Wing Holding Co., Lot 1 and S. 18 ft. of	10	20	1930	4.12
Osa J. French	10	23	1930	1.54
Osa J. French	11	23	1930	11.82
Osa J. French	12	23	1930	1.54
Osa J. French	13	23	1930	1.54

Sleeper's Addition to Brainerd.

Name of Owner	Lot	Block	Year	Total
Maggie E. Herrick	1	3	1930	40.10
Albin Kinnunen	2	6	1930	2.05
Hannah Hay	5	6	1930	9.26
Albin Kinnunen	11	6	1930	17.99
Chas. G. Hill	12	6	1930	23.41
Geo. W. Lusso, S. 50 ft. 4, 5 and	6	10	1930	32.91
Roland L. Enemark	5	11	1930	.82
Roland L. Enemark	6	11	1930	11.10
Etti M. Enemark	7	11	1930	45.25
A. H. Enemark	8	11	1930	4.12
Oscar Emilson	11	12	1930	22.62
Rueben Erickson, S. 73 ft.	1	13	1930	11.51
O. C. Olson, E. 50 ft. 4, 5 and	6	14	1930	52.45
Matt Hay	2	19	1930	23.13
John W. Anderson, W. 20 ft.	4	19	1930	5.56
Fred Hawbrick, S. 70 ft of N. 140 ft. Lots 5 and	6	20	1930	16.52

Cheney and Mosher's Subdivision of Block 21.

Name of Owner	Lot	Block	Year	Total
Frank M. Milloch	1	21	1930	71.98

Town of East Brainerd.

Name of Owner	Lot	Block	Year	Total
M. and Elenore Kracher	10	2	1930	27.25
M. and Elenore Kracher	11	2	1930	6.17
T. H. Schaefer, W. 25 ft. of S. 120 ft. and N. 20 ft.	1	4	1930	100.79
Mattie L. Blackney	8	4	1930	13.36
Nels C. Jensen	9	1	1930	37.02
Edna Jane Jarboe	5	5	1930	47.31
E. O. Keyser	11	5	1930	24.68
J. H. Strickler	10	7	1930	32.39
George Figge	3	11	1930	28.79
Peter Adolph Peterson	10	11	1930	79.19
Elmer L. Dahl	7	12	1930	71.99

Farrar and Forsythe's First Addition to the City of Brainerd.

Name of Owner / Subdivision of Lot or Block	Lot	Block	Year for Which Taxes are Delinquent	Total Tax and Penalty
Mahlum Lbr. Co.	3	13	1930	62.73
John C. Huseby	7	14	1930	87.41
Mathias Stang	8	14	1930	37.02
K. G. and Emma Shanks	1	15	1930	24.16
A. W. Nylund	2	16	1930	3.09
W. B. Jones	3	16	1930	6.17
Clara F. Jones	7	16	1930	57.59
A. W. Nylund	8	16	1930	10.28
M. B. Congdon, N½	11	17	1930	1.95
M. B. Congdon	12	17	1930	43.19
Henry Weseman	12	19	1930	78.16
John G. Alfson, et al	7	20	1930	22.62
Mary Maloney	11	23	1930	76.10
Mary Maloney	12	23	1930	16.45
Wm. B. Erickson	7	27	1930	60.67
Liberty Realty Co.	8	27	1930	22.11
Oscar Nelson	9	27	1930	19.54

Fairview Addition to the City of Brainerd.

Name of Owner	Lot	Block	Year	Total
Blanche A. Mayo	4	4	1930	53.48

Miller's Addition to East Brainerd.

Name of Owner	Lot	Block	Year	Total
John Lund	2	1	1930	4.11
John Lund	3	1	1930	24.69

Schmelz's Second Addition to the City of Brainerd.

Name of Owner	Lot	Block	Year	Total
Martha Wicks	4	3	1930	8.69
P. B. Nettleton	12	3	1930	4.12
John Garver	3	6	1930	1.43
John Garver	4	6	1930	2.97
Jessie Fisher	10	7	1930	1.44
Jessie Fisher	11	7	1930	1.43
Jessie Fisher	12	7	1930	1.54

Schmelz's Third Addition to the City of Brainerd.

Name of Owner	Lot	Block	Year	Total
Luke Spencer	6	3	1930	11.31
Gustav Peter	3	4	1930	25.20

Haine's Addition to the Town of East Brainerd.

Name of Owner	Lot	Block	Year	Total
Geo. D. Lake	11	2	1930	5.55
Geo. D. Lake	12	2	1930	54.92
Geo. D. Lake	13	2	1930	5.55
Geo. D. Lake	14	2	1930	7.19
E. H. Hill	4	3	1930	2.78
E. H. Hill	5	3	1930	15.63
Malvina Sear	7	3	1930	48.75
Edward Sear	8	3	1930	5.76
Wm. Bump	9	5	1930	23.65
Myrtle I. Lesher	1	9	1930	11.82
Myrtle I. Lesher	2	9	1930	2.58
Blanche E. Webber	1	13	1930	22.11

Parker's Addition to Brainerd.

Name of Owner	Lot	Block	Year	Total
Fred Potvin	4	1	1930	15.45
Fred Potvin	5	1	1930	42.18
Lula M. Favrou, S. 65 ft. of N. 140 ft.		5	1930	42.16
Alger A. Weaver, S. 46 2-3 ft. 4, 5 and	6	7	1930	10.90
Liberty Realty Co., S. 46 2-3 ft. 1, 2 and	3	8	1930	20.57
Thomas E. Anderson, S. 46 2-3 ft. 4, 5 and	6	8	1930	26.74

Schwartz's Addition to the City of Brainerd.

Name of Owner	Lot	Block	Year	Total
John Maye	1	2	1930	31.88
John Maye	2	2	1930	2.46
John Maye	3	2	1930	2.46
John Maye	4	2	1930	2.46
John Maye	5	2	1930	2.46
John Maye	6	2	1930	2.46
John Maye	7	2	1930	2.46
John Maye	8	2	1930	2.46
John Maye	9	2	1930	2.46
John Maye	10	2	1930	2.46
John Maye	11	2	1930	2.46
John Maye	12	2	1930	3.09
Hubert M. Luther	4	8	1930	2.05
Hubert M. Luther	5	8	1930	2.06
Hubert M. Luther	6	8	1930	8.23
Joseph and Myrtle Rudolph	9	8	1930	31.88
Edward LeDoux	7	10	1930	12.34
Edward LeDoux	8	10	1930	3.09
D. E. Whitney	10	14	1930	2.56
D. E. Whitney	11	14	1930	5.14
D. E. Whitney	12	14	1930	2.78
D. W. Stults	4	17	1930	4.53
D. W. Stults	5	17	1930	4.11
D. W. Stults	6	17	1930	4.11
John Good	7	20	1930	25.71
P. T. Anderson	1	21	1930	48.17
P. T. Anderson	2	21	1930	10.91
Mrs. A. Gustafson, W. 70 ft. 11 and	12	25	1930	37.14
Joseph S Rudolph	1	28	1930	36.34
Alfred Savageau	1	29	1930	39.23
Alfred Savageau	2	29	1930	12.18

East Side Addition to the City of Brainerd.

Name of Owner	Lot	Block	Year	Total
S. A. Floyd	6	3	1930	12.75
P. B. Nettleton	13	3	1930	3.70
P. B. Nettleton	14	3	1930	18.51
J. H. Strickler	1	5	1930	2.56
J. H. Strickler	2	5	1930	2.26
Frank Barnes	7	7	1930	3.09
Frank Barnes	8	7	1930	3.09
Frank Barnes	9	7	1930	3.09
Frank Barnes	10	7	1930	9.26
Frank Barnes	11	7	1930	3.09
Frank Barnes	12	7	1930	3.50
P. B. Nettleton	1	8	1930	2.05
P. B. Nettleton	2	8	1930	2.05
P. B. Nettleton	10	8	1930	9.87
P. B. Nettleton	11	8	1930	2.68
P. B. Nettleton	12	8	1930	9.26
P. B. Nettleton	11	11	1930	3.70
P. B. Nettleton	12	11	1930	11.93
Liberty Realty Co.	2	12	1930	4.12
Roy J. Schmelzer	4	12	1930	2.06
Roy J. Schmelzer	5	12	1930	2.05
Roy J. Schmelzer	6	12	1930	7.19
O'Brien Merc. Co.	1	13	1930	12.34
O'Brien Merc. Co.	2	13	1930	4.12
O'Brien Merc. Co.	3	13	1930	4.12
P. B. Nettleton	4	14	1930	15.02
Nettie Treichler	5	14	1930	4.12
Nettie Treichler	6	14	1930	21.60

Terrace Park Addition to the City of Brainerd.

Name of Owner	Lot	Block	Year	Total
Bridget Sheridan	1	1	1930	14.67
Bridget Sheridan	2	1	1930	52.10
D. M. Clark	1	3	1930	3.09
D. M. Clark	2	3	1930	23.75
D. M. Clark	3	3	1930	11.41
D. M. Clark	4	3	1930	11.41
D. M. Clark	5	3	1930	11.41
Eva Mary Wgeishofski	10	3	1930	11.41
Eva Mary Wgeishofski	11	3	1930	11.41
Eva Mary Wgeishofski	12	3	1930	10.20
Eva Mary Wgeishofski	13	3	1930	11.41
Eva Mary Wgeishofski	26	3	1930	11.41
Eva Mary Wgeishofski	27	3	1930	11.40
Eva Mary Wgeishofski	28	3	1930	11.41
Eva Mary Wgeishofski	29	3	1930	21.40

Davis' Addition to Brainerd.

Name of Owner	Lot	Block	Year	Total
Anna J. Olson	5	2	1930	1.54
Anna J. Olson	6	2	1930	1.54
Crow Wing Holding Co.	6	4	1930	2.05
Crow Wing Holding Co.	7	4	1930	2.05
Jno. E. Engel	4	7	1930	14.03
Jno. E. Engel	5	7	1930	14.03
Jno. E. Engel	6	7	1930	14.03
Jno. E. Engel	19	7	1930	2.06
Jno. E. Engel	20	7	1930	1.03
Jno. E. Engel	21	7	1930	43.19
Anton Anderson	4	10	1930	7.01
Anton Anderson	5	10	1930	7.02
Anton Anderson	6	10	1930	7.02

St. Paul Addition to the City of Brainerd.

Name of Owner	Lot	Block	Year	Total
S. L. Abbott	4	7	1930	1.44
Wm. Schwendeman	1	8	1930	1.44
Severre Peterson	10	11	1930	1.44
Severre Peterson	11	11	1930	1.44
Severre Peterson	12	11	1930	28.18
Fred A. Fleischer	7	19	1930	9.87
P. B. Nettleton, 11 and	12	32	1930	3.30

Koop and Walker's Addition to the City of Brainerd.

Name of Owner	Lot	Block	Year	Total
Liberty Realty Co.	1	2	1930	5.14
Liberty Realty Co.	2	2	1930	1.54
P. B. Nettleton, N. 10 ft.	11	2	1930	.41
P. B. Nettleton	12	2	1930	2.46
Maggie M. Stucki	1	4	1930	9.26
Maggie M. Stucki	2	4	1930	2.05
Anna Gustafson	4	6	1930	21.60
J. B. Skiba	2	6	1930	2.68
J. B. Skiba	3	6	1930	2.68
Albert L. Whirley	10	6	1930	13.36
Albert L. Whirley	11	6	1930	1.03

Willis' Addition to the City of Brainerd.

Name of Owner / Subdivision of Lot or Block	Lot	Block	Year for Which Taxes are Delinquent	Total Tax and Penalty
Anna Gustafson	1	9	1930	53.07
Anna Gustafson	2	9	1930	3.71
Anna Gustafson	3	9	1930	3.09

Holland's Second Addition to the City of Brainerd.

Name of Owner	Tract	Year	Total
Geo. W. Lusso	17	1930	10.29
Geo. W. Lusso	18	1930	26.74
Geo. W. Lusso	19	1930	10.29

Holland's Third Addition to the City of Brainerd.

Name of Owner	Lot	Year	Total
O. N. Amundson	21	1930	17.48

West Brainerd.

Name of Owner	Lot	Block	Year	Total
E. G. Evensta, 9 to	12	D	1930	3.29
Geo. Adair	2	E	1930	1.02
Alma B. Evensta	4	E	1930	1.02
Geo. Adair	11	E	1930	1.03
Geo. Adair	12	E	1930	1.03
A. A. Cain	2	F	1930	4.63
R. Ahrens	7	F	1930	.52
R. Ahrens	8	F	1930	.51
R. Ahrens	9	F	1930	.52
R. Ahrens	10	F	1930	.51
G. I. Prettyman	3	21	1930	29.83
John E. Fourre	2	23	1930	20.05
Thos. DuBois	2	27	1930	1.23
Thos. DuBois	3	27	1930	1.23
J. W. and Luke Spencer	4	27	1930	21.80
J. W. and Luke Spencer	5	27	1930	1.23
Alma G. Evensta	3	31	1930	1.23
Alma G. Evensta	4	31	1930	1.24
Alma G. Evensta	5	31	1930	1.24
Alma G. Evensta	6	31	1930	1.24
Alma G. Evensta	7	31	1930	1.24
C. Ahrens	5	36	1930	1.44
W. Seeley	6	36	1930	2.05
W. Seeley	9	36	1930	2.05
W. Seeley	10	36	1930	2.05
John Bushaway	9	41	1930	15.84
W. D. Cornish	5	44	1930	2.06
W. D. Cornish	6	44	1930	2.06
W. D. Cornish	7	44	1930	2.06
W. D. Cornish	8	44	1930	2.05
R. Ahrens	1	46	1930	2.05
R. Ahrens	2*	46	1930	2.05
R. Ahrens	3	46	1930	2.05
R. Ahrens	4	46	1930	2.05
F. Thelander	5	46	1930	2.05
B. J. Hult	6	46	1930	2.05
W. J. Parsons	7	46	1930	2.05
W. J. Parsons	8	46	1930	2.05
W. J. Parsons	9	46	1930	2.06
W. J. Parsons	10	46	1930	2.06
W. J. Parsons	11	46	1930	2.06
W. J. Parsons	12	46	1930	2.06
W. L. Carpenter	4	48	1930	1.85
Wm. Beckel	5	48	1930	1.84
W. D. Cornish	6	48	1930	1.84
Alma B. Evensta	8	50	1930	1.44
C. Hillman	9	50	1930	1.44
L. P. White	1	54	1930	2.05
Harriet B. Evensta	4	54	1930	2.95
Harriet B. Evensta	5	54	1930	2.06
Harriet B. Evensta	6	54	1930	2.06
E. M. Hubbard	2	56	1930	.82
Wm. Wicks	4	58	1930	1.64
Wm. Wicks	5	58	1930	10.90
Wm. Wicks	6	58	1930	1.64
E. L. Boggenstros	12	60	1930	8.23
Ella C. Wicks	9	62	1930	.72
Phillip Coburn	4	63	1930	12.34
Alma G. Evensta	8	63	1930	1.64

Cuyuna Range Addition to Brainerd.

Name of Owner	Lot	Block	Year	Total
Luigi Nanicelli	15	23	1930	.82
Frank Caborelli	16	23	1930	.82

Auditor's Subdivision of SW¼ of SW¼, Section Thirty (30), Township Forty-five (45), Range Thirty (30).

Name of Owner	Lot	Year	Total
Arthur E. Peterson	3	1930	26.00

Auditor's Plat of Unplatted Portions of Sections Twenty-three (23) and Twenty-four (24), Township Forty-five (45), Range Thirty-one (31).

Name of Owner	Lot	Year	Total
C. W. Koering	4	1930	26.41
John A. Bloom	10	1930	178.61
Benedictine Sisters	21	1930	6.66
Chas. Nicholson	23	1930	8.71

Auditor's Plat of Unplatted Portions of Section Twenty-five (25), and Lot One (1), Section Twenty-six (26), Township Forty-five (45), Range Thirty-one (31).

Name of Owner	Lot	Year	Total
Rob't. Bogganstos	3	1930	68.36
A. A. White	5	1930	84.57
A. A. White	8	1930	27.23
Williams, Moffet & Schuler	11	1930	10.16
C. H. Smith	16	1930	47.80

Outlots to the City of Brainerd. Township Forty-five (45), Range Thirty-one (31).

Name of Owner / Subdivision of Section	Section	Year for Which Taxes are Delinquent	Total Tax and Penalty
H. R. Ward, Lot 5	26	1930	10.29
Sarah A. Gardner, SW¼ of SW¼	36	1930	51.43

Outlots to the City of Brainerd. Township One Hundred Thirty-three (133), Range Twenty-eight (28).

Name of Owner / Subdivision of Section	Section	Year	Total
Oscar E. Anderson, N½ of SE¼ of SW¼ of NW¼	9	1930	7.20
Oscar E. Anderson, S½ of NE¼ of SW¼ of NW¼	9	1930	7.19

Town of Roosevelt, Township Forty-three (43), Range Twenty-eight (28).

Name of Owner / Subdivision of Section	Section	Year for Which Taxes are Delinquent	Total Tax and Penalty
Ella J. Jennison, NW¼ of SW¼	2	1930	8.92
Kate Harr, NW¼ of NW¼	3	1930	4.82
Kate Harr, Lot 6	3	1930	6.18
Kate Harr, Lot 7	3	1930	5.12
Kate Harr, Lot 4	3	1930	2.76
Edward Mangold, et al, SW¼ of SE¼	3	1930	9.52
Arthur Mangold, et al, NE¼ of SW¼	5	1930	11.97
Arthur Mangold, NW¼ of SW¼	5	1930	11.97
Edward Mangold, et al, SE¼ of SW¼	5	1930	11.37
Nettie Mangold, SW¼ of NE¼	7	1930	11.97
Nettie Mangold, NW¼ of SW¼	7	1930	16.39
John Prickett, NW¼ of SE¼	7	1930	11.97
John Prickett, SW¼ of SE¼	7	1930	11.97
Ruth M. & Exp. Co., SE¼ of SW¼	9	1930	7.78
Ruth M. & Exp. Co., SW¼ of SE¼	9	1930	7.18
Ruth M. & Exp. Co., SE¼ of SE¼	9	1930	7.18
Edward Mangold, NE¼ of NE¼	10	1930	9.52
Arthur Mangold, et al, Lot 1	10	1930	11.67
Louise McIntosh, et al, Lot 2	10	1930	5.12
J. A. Soderberg, S. 132 ft. of N. 660 ft. Lot 6	10	1930	1.95
Lester Severin, S. 132 ft. of N. 792 ft. Lot 6	10	1930	1.95
Modern Home Co., N. 132 ft. of S. 264 ft. of N. 528 ft. Lot 6	10	1930	1.95
James A. Ferguson & Maliseit Co., All ex. N. 792 ft. Lot 6	10	1930	5.94
James A. Ferguson & Maliseit Co., All ex. S. 264 ft. Lot 5	10	1930	8.81
Edward Mangold, et al, SE¼ of SW¼	10	1930	9.51
Edward Mangold, SE¼ of SE¼	10	1930	9.51
W. F. Spencer, NW¼ of NE¼	11	1930	11.90
W. F. Spencer, SW¼ of NE¼	11	1930	9.52
Vern Dewing, NW¼ of NW¼	11	1930	9.52
Edward Mangold, Ex. 1 A. NE¼ of SW¼	11	1930	11.60

Town of Roosevelt, Township Forty-three (43), Range Twenty-eight (28) — continued.

Name of Owner / Subdivision of Section	Section	Year for Which Taxes are Delinquent	Total Tax and Penalty
Edward Mangold, NW¼ of SW¼	11	1930	11.90
Edward Mangold, SW¼ of SW¼	11	1930	10.71
Louise McIntosh, et al, SE¼ of SW¼	11	1930	5.95
Edward Mangold, et al, Lot 4	13	1930	11.95
Jeanette O. Ayer, Lot 6	13	1930	.30
Arthur Mangold, et al, SE¼ of NE¼	15	1930	8.33
Ruth M. & Exp. Co., NE¼ of SW¼	15	1930	9.52
Edward Mangold, et al, Lot 1	15	1930	12.38
Arthur Mangold, et al, NE¼ of SE¼	15	1930	9.52
Arthur Mangold, et al, SW¼ of SE¼	15	1930	8.92
Edward Mangold, et al, SE¼ of NW¼	17	1930	10.41
Archie L. Cofield, NE¼ of SW¼	17	1930	5.38
Archie L. Cofield, NW¼ of SW¼	17	1930	8.40
Archie L. Cofield, SE¼ of SW¼	17	1930	3.21
Arthur Mangold, et al, NW¼ of SE¼	17	1930	6.40
Geo. W. Sherer, et al, Lot 2	17	1930	6.34
Geo. W. Sherer, et al, SE¼ of NE¼	18	1930	8.01
Geo. W. Sherer, et al, SW¼ of SW¼	18	1930	16.15
Geo. W. Sherer, et al, SE¼ of SW¼	18	1930	9.57
Geo. W. Sherer, et al, NE¼ of SE¼	18	1930	11.97
Geo W. Sherer, et al, SW¼ of SE¼	18	1930	9.57
Geo. W. Sherer, et al, SE¼ of SE¼	18	1930	11.97
Carl Wegstrom, NE¼ of NE¼	19	1930	10.77
Louise McIntosh, et al, SW¼ of NW¼	19	1930	6.58
Edward Mangold, et al, SE¼ of SW¼	19	1930	8.38
Ferdinand Browns, Lot 1	20	1930	9.16
Ferdinand Browns, SW¼ of NE¼	20	1930	9.57
Ferdinand Browns, S. 14.70 A. Lot 2	20	1930	3.59
Ferdinand Brown, Lot 3	20	1930	8.98
Ferdinand Brown, Lot 4	20	1930	8.49
Ferdinand Brown, Lot 5	20	1930	5.03
J. J. McDonald, NE¼ of NE¼	21	1930	9.57
J. J. McDonald, NW¼ of NE¼	21	1930	9.58
Arthur Mangold, Lot 6	21	1930	8.98
Louise McIntosh, et al, SE¼ of NW¼	21	1930	5.68
Ferdinand Browns, NE¼ of SW¼	21	1930	13.46
Ferdinand Browns, Lot 8	21	1930	14.47
Ferdinand Browns, SW¼ of SW¼	21	1930	11.97
Ferdinand Browns, SE¼ of SW¼	21	1930	13.76
Edward Mangold, et al, Lot 3	21	1930	5.44
L. A. Merrill Lot 1	22	1930	11.42
Mary L. Dinwiddie, Lot 2	22	1930	9.35
L. A. Merrill, NW¼ of NE¼	23	1930	9.52
Edward Mangold, et al, SE¼ of NE¼	23	1930	9.52
Edward Mangold, Lot 2	24	1930	8.69
Edward Mangold, et al, SW¼ of NW¼	24	1930	9.52
Arthur Mangold, et al, NW¼ of SW¼	24	1930	9.52
Edward Mangold, et al, SE¼ of NE¼	29	1930	9.57
Edward Mangold, et al, Lot 1	30	1930	7.89
J. L. Frederick, Lot 3	31	1930	1.50
Ferdinand Brauns, W. 40 rds. of Lot 7, except part platted	32	1930	3.00
Ferdinand Brauns, W. 40 rds. of E. 120 rds. Lot 7	32	1930	11.19
Ferdinand Brauns, E. 80 rds. Lot 7	32	1930	.16
Arthur Mangold, et al, Lot 2	33	1930	6.81
Arthur Mangold, Lot 1	33	1930	12.44
Hedwig Schmolke, Lot 6	33	1930	11.22
Robert T. Walker, NE¼ of SE¼	34	1930	13.39
Robert T. Walker, SE¼ of SE¼	34	1930	21.25

Town of Platte Lake, Township Forty-three (43), Range Twenty-nine (29).

Name of Owner / Subdivision of Section	Section	Year	Total
Robert Nelson, NE¼ of NE¼	5	1930	15.97
Robert Nelson, SE¼ of NE¼	5	1930	15.97
S. F. Mullen, NE¼ of NW¼	6	1930	7.51
S. F. Mullen, NW¼ of NW¼	6	1930	7.37
S. F. Mullen, SW¼ of NW¼	6	1930	8.06
S. F. Mullen, SE¼ of NW¼	6	1930	7.98
Rilla Cotton, NE¼ of SE¼	9	1930	15.97
Rilla Cotton, NW¼ of SE¼	9	1930	15.96
Rilla Cotton, SW¼ of SE¼	9	1930	15.96
Rilla Cotton, SE¼ of SE¼	9	1930	15.96
Mary M. Sterritt, NE¼ of NE¼	10	1930	8.46
Mary M. Sterritt, NW¼ of NE¼	10	1930	8.46
Harvey Sterritt, SW¼ of NE¼	10	1930	8.46
Harvey Sterritt, SE¼ of NE¼	10	1930	8.46
Mary M. Sterritt, SE¼ of NW¼	10	1930	8.46
Norval Severud, SW¼ of SE¼	13	1930	16.90
Norval Severud, SE¼ of SE¼	13	1930	16.91
Gottlieb Kuschel, NE¼ of SW¼	17	1930	15.97
Gottlieb Kuschel, NW¼ of SW¼	17	1930	19.60
Gottlieb Kuschel, SW¼ of SW¼	17	1930	15.97
Gottlieb Kuschel, SE¼ of SW¼	17	1930	15.97
F. H. Niehoff, NW¼ of NW¼	18	1930	15.58
F. H. Niehoff, SW¼ of NW¼	18	1930	15.52
F. H. Niehoff, NW¼ of SW¼	18	1930	15.45
Ruth M. & Exp. Co., NW¼ of SW¼	22	1930	14.86
B. F. Stokes, et al, NE¼ of SE¼	23	1930	14.85
B. F. Stokes, et al, NW¼ of SE¼	23	1930	14.85
B. F. Stokes, et al, SW¼ of SE¼	23	1930	14.85
B. F. Stokes, et al, SE¼ of SE¼	23	1930	14.85
Frank Goulet, NE¼ of SW¼	27	1930	7.43
Frank Goulet, SE¼ of SW¼	27	1930	7.44
J. G. Youngquist, NE¼ of SE¼	27	1930	14.85
J. G. Youngquist, NW¼ of SE¼	27	1930	14.85
J. G. Youngquist, SW¼ of SE¼	27	1930	11.85
J. G. Youngquist, SE¼ of SE¼	27	1930	14.86
Joe Chemelewski, NW¼ of SW¼	28	1930	15.97
Joe Chimielewski, SW¼ of SW¼	28	1930	15.97
John H. Joosten, NW¼ of SW¼	29	1930	9.98
John Henry Joostin, SE¼ of NE¼	30	1930	13.68
John Joosten, NE¼ of SE¼	30	1930	7.98
John Joosten NW¼ of SE¼	30	1930	7.99
Cora O'Connell-Urban Murphy, NE¼ of NE¼	32	1930	15.97
Cora O'Connell-Urban Murphy, NW¼ of NE¼	32	1930	15.97
Cora O'Connell-Urban Murphy, SW¼ of NE¼	32	1930	15.97
Cora O'Connell-Urban Murphy, SE¼ of NE¼	32	1930	15.98
Mary Kurtz, SE¼ of SW¼	32	1930	15.98
D. M. Clark, SW¼ of SW¼	34	1930	14.85
D. M. Clark, SE¼ of SW¼	34	1930	14.85
J. L. Frederick, et al, Lot 1	36	1930	7.97

Town of Daggett Brook, Township Forty-three (43), Range Thirty (30).

Name of Owner / Subdivision of Section	Section	Year	Total
D. J. Gordon, SE¼ of NE¼	2	1930	10.92
Mary H. Gates, SW¼ of NW¼	2	1930	6.55
Daniel J. Gordon, SE¼ of NW¼	2	1930	6.56
D. J. Gordon, NE¼ of SE¼	2	1930	8.26
D. J. Gordon, SE¼ of SE¼	2	1930	17.55
Mary H. Gates, SW¼ of NE¼	3	1930	34.14
Mary H. Gates, SE¼ of NE¼	3	1930	10.92
Mary H. Gates, SE¼ of NW¼	3	1930	8.74
Katie Thienes, et al, NW¼ of SW¼	4	1930	19.55
Katie Thienes, et al, SW¼ of SW¼	4	1930	61.92
Katie Thienes, et al, SE¼ of SW¼	4	1930	9.77
Paulina Thienes, SE¼ of NW¼	6	1930	26.91
Paulina Thienes, NE¼ of SW¼	6	1930	22.44
Paulina Thienes, SE¼ of SW¼	6	1930	52.89

Town of Daggett Brook, Township Forty-three (43), Range Thirty (30)—continued.

Name of Owner / Subdivision of Section	Section	Year for Which Taxes are Delinquent	Total Tax and Penalty
Reuben and Geo. F. Varner, NE¼ of SE¼	6	1930	13.46
Geo. F. Varner, NW¼ of SE¼	6	1930	13.46
Paulina Thienes, SW¼ of SE¼	6	1930	17.96
Reuben and Geo. F. Varner, SE¼ of SE¼	6	1930	13.46
Reuben and Geo. F. Varner, NE¼ of NE¼	7	1930	47.70
Reuben and Geo. F. Varner, NW¼ of NE¼	7	1930	13.46
Reuben and Geo. F. Varner, SW¼ of NE¼	7	1930	8.98
Reuben and Geo. F. Varner, SE¼ of NE¼	7	1930	8.98
Reuben and Geo. F. Varner, E. 30 A. NE¼ of NW¼	7	1930	6.73
Reuben and Geo. F. Varner, E. 30 A. SE¼ of NW¼	7	1930	3.36
Reuben Varner, NE¼ of SW¼	7	1930	4.48
Wm. Graham Co., NE¼ of NE¼	12	1930	16.52
Wm. Graham Co., SE¼ of NE¼	12	1930	16.52
Dan Kraklau, NW¼ of NE¼	15	1930	8.26
Dan Kraklau, SW¼ of NE¼	15	1930	8.26
Reuben Varner, NW¼ of SE¼	26	1930	6.19
Reuben Varner, SW¼ of SE¼	26	1930	6.19
H. E. Holberg, NW¼ of SE¼	29	1930	7.97
H. E. Holberg, SW¼ of SE¼	29	1930	7.97
J. J. Campbell SW¼ of NE¼	31	1930	12.52
Barney Burton, NW¼ of NW¼	31	1930	39.13
Ed. LaForce, SW¼ of NW¼	31	1930	39.86
Jno. Campbell, SE¼ of NW¼	31	1930	25.04
Jno. Campbell, NE¼ of SW¼	31	1930	37.56
Jno. Campbell, NW¼ of SW¼	31	1930	91.82
Jno. J. Campbell, NE¼ of SE¼	31	1930	18.78
Jno. J. Campbell, NW¼ of SE¼	31	1930	31.30
Lester F. Barrett, SE¼ of NE¼	34	1930	11.39
Lester F. Barrett, NE¼ of SE¼	34	1930	11.39

Town of St. Mathias, Township Forty-three (43), Range Thirty-one (31).

Name of Owner / Subdivision of Section	Section	Year	Total
Wm. Mattson, SW¼ of SW¼	4	1930	8.76
Wm. Mattson, SE¼ of SW¼	4	1930	11.12
A. Turbioux, SE¼ of NE¼	5	1930	11.21
Wm. Mattson, SE¼ of SE¼	5	1930	31.12
Valere Magnon, et al, NE¼ of NE¼	6	1930	5.91
Velere Magnon, et al, SE¼ of NE¼	6	1930	9.41
John Perlinger, et al, NE¼ of NW¼	6	1930	5.88
John Perlinger, et al, NW¼ of NW¼	6	1930	8.04
John Perlinger, et al, SW¼ of NW¼	6	1930	7.07
John Perlinger, et al, SE¼ of NW¼	6	1930	7.68
Valere Magnon, Jr., NE¼ of SE¼	6	1930	11.79
Valere Magnon, Jr., SE¼ of SE¼	6	1930	20.15
Wm. Mattson, NE¼ of NE¼	8	1930	5.83
Ancient Order of United Workmen, NE¼ of SW¼	9	1930	14.02
Ancient Order of United Workmen, NW¼ of SW¼	9	1930	9.37
Ancient Order of United Workmen, SW¼ of SW¼	9	1930	11.21
Ancient Order of United Workmen, SE¼ of SW¼	9	1930	9.37
Ancient Order of United Workmen, Ex. 5 A. for Cem. NE¼ of SE¼	9	1930	16.95
Ancient Order of United Workmen, NW¼ of SE¼	9	1930	11.66
Ancient Order of United Workmen, SW¼ of SE¼	9	1930	11.98
Ancient Order of United Workmen, SE¼ of SE¼	9	1930	47.97
O. W. Merwin, SW¼ of SE¼	12	1930	12.58
O. W. Merwin, SE¼ of SE¼	12	1930	19.08
Valere Magnon, NE¼ of SE¼	19	1930	11.46
The G. W. Holland Co., NE¼ of NW¼	20	1930	16.58
The G. W. Holland Co., NW¼ of NW¼	20	1930	16.58
Valere Magnon, SW¼ of SW¼	20	1930	11.08
L. V. & H. H. Tanner, et al, SW¼ of SW¼	21	1930	20.72
L. V. & H. H. Tanner, et al, SE¼ of SW¼	21	1930	20.72
Sam H. Harris, NE¼ of SE¼	24	1930	26.22
Sam H. Harris, NW¼ of SE¼	24	1930	11.75
Sam H. Harris, SW¼ of SE¼	24	1930	26.09
Sam G. Harris, NE¼ of NE¼	25	1930	39.63
Herman Klepel, SW¼ of SW¼	27	1930	22.08
Herman Klepel, SE¼ of SW¼	27	1930	27.59
The G. W. Holland Co., NE¼ of NE¼	28	1930	15.23
The G. W. Holland Co., NW¼ of NE¼	28	1930	16.58
The G. W. Holland Co., SW¼ of NE¼	28	1930	16.58
The G. W. Holland Co., SE¼ of NE¼	28	1930	15.23
L. V. & H. H. Tanner, et al, NW¼ of NW¼	28	1930	20.72
L. V. & H. H. Tanner, et al, SW¼ of NW¼	28	1930	20.72
G. W. Holland Co., SW¼ of SW¼	29	1930	15.05
D. M. Clark, NE¼ of SE¼	29	1930	15.05
D. M. Clark, NW¼ of SE¼	29	1930	15.05
D. M. Clark, SW¼ of SE¼	29	1930	15.05
D. M. Clark, SE¼ of SE¼	29	1930	15.05
Benjamin Hartman, SE¼ of SW¼	30	1930	15.65
Marion A. Baker, NE¼ of NE¼	31	1930	24.29
Marion A. Baker, NW¼ of NE¼	31	1930	24.29
Marion A. Baker, SW¼ of NE¼	31	1930	24.30
Marion A. Baker, SE¼ of NE¼	31	1930	32.81
Peter Doucette, NE¼ of NW¼	32	1930	18.83
The G. W. Holland Co., NW¼ of NW¼	32	1930	17.37
Inv. Sec. Co., SW¼ of NW¼	32	1930	17.36
The G. W. Holland Co., NW¼ of SW¼	32	1930	21.89
Herman Klepel, NE¼ of NE¼	33	1930	27.57
Wm. Weisman, SW¼ of NE¼	34	1930	16.58
Wm. Weisman SE¼ of NE¼	34	1930	16.58
Herman Klepel, NW¼ of NW¼	34	1930	65.35
Wm. Weismann, NW¼ of SE¼	34	1930	16.56
Wm. Weismann, SW¼ of SE¼	34	1930	16.56
Peter Doucette, NE¼ of NE¼	36	1930	46.46
Peter Doucette, NW¼ of NE¼	36	1930	29.69
Peter Doucette, SW¼ of NE¼	36	1930	25.95
Peter Doucette, SE¼ of NE¼	36	1930	25.96

Town of Ft. Ripley, Township Forty-three (43) Range Thirty-two (32).

Name of Owner / Subdivision of Section	Section	Year	Total
John Perlinger, NE¼ of NE¼	1	1930	3.16
John Perlinger, NW¼ of NW¼	2	1930	14.34
Rosa B. McCormick, et al, Lot 4	4	1930	8.29
Rosa B. McCormick, et al, Lot 1	9	1930	15.64
Lenox Dev. Co., et al, Und. 2-3 NW¼ of NE¼	10	1930	10.87
Lenox Dev. Co., et al, Und. 2-3 SW¼ of NE¼	10	1930	14.51
The G. W. Holland Co., et al, Und. 2-3 Lot 3	10	1930	4.97
Lenox Dev. Co., et al, Und. 2-3 R. R. Lots 5 & 6	10	1930	13.42
Lenox Dev. Co., et al, Und. 2-3 NW¼ of SE¼	10	1930	14.12
Lenox Dev. Co., et al, Und. 2-3 R. R. Lot 7	10	1930	7.27
Lenox Dev. Co., et al, Und. 2-3 R. R. Lots 8 and 9	10	1930	6.79
C. H. Clute, Ex. 1 A. for Cem. SE¼ of SW¼	12	1930	17.26
C. H. Clute, SW¼ of SE¼	12	1930	17.46
E. F. Moore ¾ & W. W. Smith ¼, SW¼ of NE¼	14	1930	7.65
E. F. Moore ¾ & W. W. Smith ¼, SE¼ of NW¼	14	1930	6.80
E. F. Moore ¾ & W. W. Smith ¼ of NE¼ of SW¼	14	1930	5.46
E. F. Moore ¾ & W. W. Smith ¼, NW¼ of SE¼	14	1930	5.16
Grace A. Vye, et al, Und. ½ NE¼ of NE¼	22	1930	8.15
Grace A. Vye, et al, Und. ½ Lot 3	22	1930	4.64
Grace A. Vye, et al, Und. ½ Lot 6	22	1930	4.15
Grace A. Vye, SE¼ of NE¼	22	1930	10.92

Town of Ft. Ripley, Township Forty-three (43), Range Thirty-two (32)—continued.

Name of Owner	Subdivision of Section	Section	Year for Which Taxes are Delinquent	Total Tax and Penalty
Alexander Hughes, SW¼ of SW¼		35	1930	5.46
Delbert Leonard, SE¼ of SW¼		35	1930	10.91
Delbert Leonard, SW¼ of SE¼		35	1930	18.74

Town of Garrison, Township Forty-four (44), Range Twenty-eight (28).

Name of Owner	Subdivision of Section	Section	Year for Which Taxes are Delinquent	Total Tax and Penalty
Lovisa Wahlstrom, NW¼ of SE¼		1	1930	8.29
Lovisa Wahlstrom, SW¼ of SE¼		1	1930	8.29
Neal Winsor, Lot 3		2	1930	13.02
Serena A. Borden, NE¼ of NE¼		3	1930	6.74
Serena A. Borden, All ex. N. 44 rds. of W. 40 rds. NW¼ of NE¼		3	1930	9.53
Nancy A. McCalvey, N. 35 rds. SW¼ of NE¼		3	1930	3.22
Nancy A. McCalvey, N. 35 rds. rds. of Lot 3		3	1930	2.71
Otto Anderson, Ex. N. 28 rds. of E½ Lot 1		9	1930	28.74
Borden Lake Land Co., Lot 5		10	1930	13.02
Borden Lake Land Co., Lot 6		10	1930	9.76
Winifred Balcom, That Pt. Lot 1-S. of creek		12	1930	.67
Flora V. Elder, N½ of NE¼ of NW¼		12	1930	8.68
Flora V. Elder, N½ of NW¼ of NW¼		12	1930	8.67
G. W. Holland Co., NE¼ of NE¼		18	1930	14.57
Otto Trichler, Lot 2		18	1930	7.13
Otto Trichler, NE¼ of SW¼		18	1930	9.88
Rene J. Rofidal, NW¼ of NE¼		19	1930	14.57
Rene J. Rofidal, SW¼ of NE¼		19	1930	28.29
A. R. Dykeman, NW¼ of SE¼		20	1930	8.77
P. L. Blegen, SW¼ of NW¼		24	1930	13.91
W. G. Balcom, S½ Lot 3		24	1930	3.47
W. G. Balcom, NW¼ of SW¼		24	1930	6.96
W. G. Balcom, SW¼ of SW¼		24	1930	6.95
W. G. Balcom, Lot 4		24	1930	4.64
Nels Hanson, NW¼ of NE¼		27	1930	15.41
Nels Hanson, Lot 11		27	1930	11.59
Clark W. Bassett, NE¼ of NE¼		28	1930	28.22
Clark W. Bassett, NW¼ of NE¼		28	1930	14.26
Alma Persson, NE¼ of SW¼		28	1930	14.59
Alma Persson, NW¼ of SW¼		28	1930	35.73
Alma Persson, Lot 5		28	1930	13.16
Reinhard Dahmen, Lot 2		30	1930	11.30
John Persson, NE¼ of NW¼		30	1930	58.70
John Persson, NW¼ of NW¼		30	1930	27.97
Maud Persson, et al, SW¼ of SW¼		30	1930	66.61
Maud Persson, et al, NW¼ of NW¼		31	1930	35.58
Brainerd State Bank, SE¼ of NW¼		32	1930	38.56
Crow Wing Holding Co., SW¼ of NE¼		34	1930	15.07
Crow Wing Holding Co., Lot 3		34	1930	8.11
J. J. McDonald, NE¼ of SW¼		34	1930	15.07
J. J. McDonald, NW¼ of SW¼		34	1930	13.91
J. J. McDonald, SW¼ of SW¼		34	1930	12.75
J. J. McDonald, SE¼ of SW¼		34	1930	13.91

Town of Maple Grove, Township Forty-four (44), Range Twenty-nine (29).

Name of Owner	Subdivision of Section	Section	Year for Which Taxes are Delinquent	Total Tax and Penalty
F. C. Brady, Und. ½ SW¼ of NE¼		2	1930	8.57
F. C. Brady, Und. ½ SE¼ of NE¼		2	1930	8.57
F. C. Brady, Und. ½ NE¼ of SE¼		2	1930	8.57
F. C. Brady, Und. ½ NW¼ of SE¼		2	1930	8.57
Harold O. Rau, NW¼ of SE¼		3	1930	15.74
Harold O. Rau, SW¼ of SE¼		3	1930	9.26
Milton M. Mahlum, NE¼ of SE¼		4	1930	9.26
Milton M. Mahlum, NW¼ of SE¼		4	1930	8.34
Milton M. Mahlum, SW¼ of SE¼		4	1930	8.33
Milton M. Mahlum, SE¼ of SE¼		4	1930	9.26
Sena Berg, SW¼ of NW¼		5	1930	10.19
Andrew Thoen, NE¼ of NE¼		6	1930	25.16
Andrew Thoen, NW¼ of NE¼		6	1930	26.17
Andrew Thoen, SW¼ of NE¼		6	1930	36.77
Andrew Thoen, SE¼ of NE¼		6	1930	21.29
Fred Baumgardner, NE¼ of NE¼		9	1930	10.19
Fred Baumgardner, NW¼ of NE¼		9	1930	8.34
Fred Baumgardner, SW¼ of NE¼		9	1930	9.26
Fred Baumgardner, Lot 1		9	1930	13.19
Fred Baumgardner, NE¼ of SW¼		9	1930	22.22
Fred Baumgardner, NW¼ of SW¼		9	1930	9.26
Fred Baumgardner, NW¼ of SE¼		9	1930	11.11
Fred Baumgardner, SW¼ of SE¼		9	1930	9.26
Fred Baumgardner, Lot 2		9	1930	4.63
Milton M. Mahlum, NE¼ of NE¼		10	1930	7.70
Milton M. Mahlum, Lot 3		10	1930	7.71
Irma P. Brown, NE¼ of SE¼		12	1930	17.14
Irma P. Brown, Lot 6		12	1930	17.96
A. T. Fisher, SW¼ of NE¼		18	1930	19.49
A. T. Fisher, SE¼ of NE¼		18	1930	19.41
Chas. W. Potts, NE¼ of SE¼		23	1930	12.68
Chas. W. Potts, NW¼ of SE¼		23	1930	12.68
Chas. W. Potts, SW¼ of SE¼		23	1930	12.68
Chas. W. Potts, SE¼ of SE¼		23	1930	13.49
W. H. Cooley, SW¼ of NW¼		24	1930	7.26
John Persson, NE¼ of NE¼		25	1930	17.14
Gust Bauermeister, SW¼ of NW¼		25	1930	10.28
Gust Bauermeister, SE¼ of NW¼		25	1930	12.00
S. F. Mullen, NE¼ of SW¼		31	1930	9.21
S. F. Mullen, NW¼ of SW¼		31	1930	8.71
S. F. Mullen, SW¼ of SW¼		31	1930	8.68
S. F. Mullen, SE¼ of SW¼		31	1930	9.20
Neil O'Brien ½, Mal Clark ½, NE¼ of NE¼		32	1930	5.07
Neil O'Brien ½, Mal Clark ½, NW¼ of NE¼		32	1930	5.16
Neil O'Brien ½, Mal Clark ½, NE¼ of NW¼		32	1930	5.16
Neil O'Brien ½, Mal Clark ½, NW¼ of NW¼		32	1930	10.23
John A. Thielin, SW¼ of NW¼		32	1930	29.64
John A. Thielin, SE¼ of NW¼		32	1930	18.41
Unknown, Und. ¼ NW¼ of NE¼		33	1930	3.80
Unknown, Und. ¼ SW¼ of NE¼		33	1930	3.59
Unknown, Und. ¼ NE¼ of NW¼		33	1930	3.57
Unknown, Und. ¼ NW¼ of NW¼		33	1930	3.37
Unknown, Und. ¼ SW¼ of NW¼		33	1930	3.37
Unknown, Und. ¼ SE¼ of NW¼		33	1930	3.57
Unknown, Und. ¼ NW¼ of SE¼		33	1930	3.57
John D. Aylward, NE¼ of NE¼		36	1930	12.61
John D. Aylward, NW¼ of NE¼		36	1930	12.68
John D. Aylward, SW¼ of NE¼		36	1930	7.97
John D. Aylward, SE¼ of NE¼		36	1930	19.71

Town of Long Lake, Township Forty-four (44), Range Thirty (30).

Name of Owner	Subdivision of Section	Section	Year for Which Taxes are Delinquent	Total Tax and Penalty
Geo. Thompson, est., SE¼ of SW¼		4	1930	37.19
Geo. Thompson, est., NE¼ of SE¼		4	1930	15.38
Geo. Thompson, est., SW¼ of SE¼		4	1930	27.31
Geo. Thompson, est., SE¼ of SE¼		4	1930	61.15
W. H. Johnson, NE¼ of NE¼		10	1930	40.06
W. H. Johnson, NW¼ of NE¼		10	1930	25.00
W. H. Johnson, Lot 4		10	1930	19.94
Henry Betzold, W½ of NW¼ of NE¼		18	1930	6.89
Henry Betzold, W½ of SW¼ of NE¼		18	1930	6.89
Henry Betzold, W. 60 A. of E. 120 A. of NE¼		18	1930	12.10

Town of Long Lake, Township Forty-four (44), Range Thirty (30)—Continued.

Name of Owner	Subdivision of Section	Section	Year for Which Taxes are Delinquent	Total Tax and Penalty
Markarieta Hendrickson, NW¼ of SE¼		19	1930	8.55
Markarieta Hendrickson, SW¼ of SE¼		19	1930	23.23
Walter L. Eschenbacher, SE¼ of SW¼		20	1930	15.20
Walter L. Eschenbacher, NW¼ of SE¼		20	1930	27.61
Walter L. Eschenbacher, Ex. 1 A. for school, SW¼ of SE¼		20	1930	12.63
Unknown, Und. ¾ Lot 1		23	1930	3.96
Edw. J. Marcy, Und. ½ Lot 1		24	1930	11.58
Edw. J. Marcy, Und. ½ Lot 2		24	1930	5.79
Unknown, Und. ¾ SW¼ of SW¼		24	1930	11.47
Unknown, Und. ¾ SE¼ of SW¼		24	1930	15.98
C. F. Maust, SE¼ of SW¼		26	1930	12.59
C. F. Maust, NE¼ of SE¼		26	1930	20.51
C. F. Maust, SW¼ of SE¼		26	1930	8.62
C. F. Maust, SE¼ of SE¼		26	1930	8.55
O. W. Peterson, NW¼ of NW¼		30	1930	32.73
O. W. Peterson, SW¼ of NW¼		30	1930	74.21
Clarence E. Lockwood, SW¼ of NE¼		34	1930	35.12
C. H. Gage, NE¼ of NW¼		34	1930	18.78
C. H. Gage, NW¼ of NW¼		34	1930	41.45
B. O. Bushey, SW¼ of NW¼		34	1930	47.99
B. O. Bushey, SE¼ of NW¼		34	1930	12.52
C. F. Maust, NW¼ of NE¼		35	1930	6.26
C. F. Maust, SW¼ of NE¼		35	1930	6.26
Geo. E. Wolhart, NE¼ of NW¼		36	1930	12.51
Geo. E. Folhart, NW¼ of NW¼		36	1930	11.48
Geo. E. Wolhart, SW¼ of NW¼		36	1930	29.90
Geo. E. Wolhart, SE¼ of NW¼		36	1930	14.12
Geo E. Wolhart, NE¼ of SW¼		36	1930	12.52
Geo. E. Wolhart, NW¼ of SW¼		36	1930	26.77
Geo E. Wolhart, SW¼ of SW¼		36	1930	18.78
Geo E. Wolhart, SE¼ of SW¼		36	1930	12.52

Town of Crow Wing, Township Forty-four (44), Range Thirty-one (31).

Name of Owner	Subdivision of Section	Section	Year for Which Taxes are Delinquent	Total Tax and Penalty
Grace Graif, Lot 3		8	1930	15.11
Grace Graif, SE¼ of SW¼		8	1930	15.77
Peter B. Anderson, NE¼ of NW¼		12	1930	7.09
Peter B. Anderson, NW¼ of NW¼		12	1930	23.93
Peter B. Anderson, All Ex. .25 A. in SW corner SW¼ of NW¼		12	1930	11.70
Peter B. Anderson, SE¼ of NW¼		12	1930	5.88
Cuyler Adams, SE¼ of NE¼		16	1930	15.77
Emma L. Dixon, NE¼ of NW¼		16	1930	36.49
Cuyler Adams, NE¼ of SE¼		16	1930	19.00
Cuyler Adams, NW¼ of SE¼		16	1930	19.00
Clara Young, NE¼ of NE¼		19	1930	8.87
Clara Young, SE¼ of NE¼		19	1930	11.81
Clara Young, NW¼ of NW¼		20	1930	8.86
Clara Young, SW¼ of NW¼		20	1930	14.47
Crow Wing Holding Co., NE¼ of NW¼		25	1930	12.49
Crow Wing Holding Co., NW¼ of NW¼		25	1930	12.49
Crow Wing Holding Co., SW¼ of NW¼		25	1930	12.49
Crow Wing Holding Co., SE¼ of NW¼		25	1930	12.49
C. A. Prettyman, NE¼ of SW¼		25	1930	12.49
Crow Wing Holding Co., NW¼ of SW¼		25	1930	12.49
Crow Wing Holding Co., SW¼ of SW¼		25	1930	12.48
C. A. Prettyman, SE¼ of SW¼		25	1930	12.48
C. A. Prettyman, NE¼ of SE¼		25	1930	45.39
C. A. Prettyman, SW¼ of SE¼		25	1930	17.93
C. A. Prettyman, SE¼ of SE¼		25	1930	17.93
L. S. Lougee, NE¼ of NW¼		28	1930	18.74
L. S. Lougee, NW¼ of NW¼		28	1930	18.74
T. H. Gruenhagen, Und. ½ of NW¼ of SE¼		28	1930	10.42
Dan C. Peacock, et al, NE¼ of NE¼		30	1930	14.19
Dan C. Peacock, et al, NW¼ of NE¼		30	1930	14.19
Dan C. Peacock, et al, SW¼ of NE¼		30	1930	14.18
Dan C. Peacock, et al, SE¼ of NE¼		30	1930	14.18
W. J. Barrows, et al, NW¼ of SW¼		30	1930	12.06
W. J. Barrows, et al, SW¼ of SW¼		30	1930	22.62
W. J. Barrows, et al, SE¼ of SW¼		30	1930	14.19
W. J. Barrows, et al, SE¼ of NE¼ of SW¼ and W½ of NE¼ of SW¼		30	1930	8.87
R. C. Bailey, NE¼ of SE¼		31	1930	14.18
R. C. Bailey, NW¼ of SE¼		31	1930	14.19
Alfred J. Dean, SE¼ of NE¼		32	1930	21.28
R. C. Bailey, NW¼ of NW¼		32	1930	21.28
R. C. Bailey, SW¼ of NW¼		32	1930	17.73
Alfred J. Dean, NE¼ of SE¼		32	1930	15.46
Della M. Crone, SW¼ of SE¼		33	1930	12.49
Nickels & Smith Co., NE¼ of SE¼		35	1930	12.49
Nickels & Smith Co., SE¼ of SE¼		35	1930	12.49

Town of Ft. Ripley, Township Forty-four (44), Range Thirty-two (32).

Name of Owner	Subdivision of Section	Section	Year for Which Taxes are Delinquent	Total Tax and Penalty
L. B. Koering, Lot 4		23	1930	1.46
L. B. Koering, Lot 3		23	1930	.18
Shevlin Land Co., Lot 5		24	1930	6.02
Shevlin Land Co., Lot 3		24	1930	7.68
L. B. Koering, Lot 4		24	1930	.47
L. B. Koering, SW¼ of SW¼		24	1930	3.37
L. B. Koering, Lot 6		24	1930	3.70
L. B. Koering, Lot 7		24	1930	42.87
Geo. W. Thayer, Lot 3		26	1930	13.50
Geo. W. Thayer, Lot 4		26	1930	5.09
Geo. W. Thayer, Lot 5		26	1930	14.07
Franz Kopple, NE¼ of SE¼		26	1930	9.62
Franz Kopple, NW¼ of SE¼		26	1930	9.62
Geo W. Thayer, SW¼ of SE¼		26	1930	9.63
Geo W. Thayer, SE¼ of SE¼		26	1930	14.36
John Perlinger, Lot 1		35	1930	9.58
John Perlinger, N. 20 rds. of Lot 2		35	1930	.72
John Perlinger, SW¼ of SW¼		35	1930	8.40

Town of Bay Lake, Township Forty-five (45), Range Twenty-eight (28).

Name of Owner	Subdivision of Section	Section	Year for Which Taxes are Delinquent	Total Tax and Penalty
D. Archibald, NW¼ of SW¼		1	1930	5.55
Lone Pine Co., Lot 4		5	1930	16.73
Lone Pine Co., Lot 3		5	1930	14.22
Lone Pine Co., Lot 5		5	1930	13.91
Lone Pine Co., NW¼ of NW¼		5	1930	13.90
Lone Pine Co., Lot 6		5	1930	20.07
Lone Pine Co., Lot 2		5	1930	25.11
Lone Pine Co., Lot 1		5	1930	28.44
Lone Pine Co., SW¼ of NE¼		6	1930	15.58
Lone Pine Co., SE¼ of NW¼		6	1930	18.37
Lone Pine Co., NE¼ of SW¼		6	1930	9.19
Lone Pine Co., SE¼ of SW¼		6	1930	16.01
Lone Pine Co., NE¼ of SE¼		6	1930	11.26
Lone Pine Co., NW¼ of SE¼		6	1930	9.20
Lone Pine Co., SW¼ of SE¼		6	1930	6.69
Lone Pine Co., SE¼ of SE¼		6	1930	11.02
John A. Savage, NE¼ of NE¼		8	1930	20.07
John A. Savage, Lot 3		8	1930	520.69
John A. Savage, Lot 4		8	1930	39.77
Lone Pine Co., SE¼ of NE¼		8	1930	19.61
Lone Pine Co., NE¼ of SE¼		8	1930	8.37
John A. Savage, NW¼ of NW¼		9	1930	35.28
Alex G. Huhn, et al, Und. 55-128 W½ of SE¼ of NW¼		9	1930	4.18
Alex G. Huhn, et al, Und. 55-128 NW¼ of SW¼		9	1930	8.62
Ed. H. Hennen, SW¼ of NE¼		13	1930	15.61
J. J. Hennen, SE¼ of NE¼		13	1930	12.68
A. E. Smith, W½ of NE¼ of NE¼		14	1930	18.18
Hattie Mae Fosnet, N. 10 rds. of S. 11 rds. of W. 10.80 A. Lot 1		14	1930	1.95
John M. Johnson, Ex. S. 20 rds. of W. 40 rds. SW¼ of SW¼		14	1930	23.33
W. J. Thompson, Lot 3		15	1930	14.81
W. J. Thompson, Lot 4		15	1930	19.21
Olaf Edling, Lot 6		16	1930	20.71
C. M. Warren, Lot 6		17	1930	32.37
F. L. Pitt, Und. ½ NE¼ of NE¼		19	1930	11.70
F. L. Pitt, Und. ½ NW¼ of NE¼		19	1930	11.71
Andrew Nygard, Lot 8		21	1930	43.37
T. R. Foley, Lot 6		21	1930	26.30

Town of Bay Lake, Township Forty-five (45), Range Twenty-eight (28)—continued.

Name of Owner	Subdivision of Section	Section	Year for Which Taxes are Delinquent	Total Tax and Penalty
Andrew Nygard, W. 9.73 A. Lot 1		22	1930	1.38
Peter E. Peterson, Lot 6		22	1930	8.90
Henry J. Ernster, SW¼ of NW¼		24	1930	26.31
Henry J. Ernster, NE¼ of SW¼		24	1930	23.41
Henry J. Ernster, NW¼ of SW¼		24	1930	19.51
Henry J. Ernster, SW¼ of SW¼		24	1930	22.79
Martin Seavey, Lot 4		24	1930	13.65
P. E. Peterson, NE¼ of NW¼		25	1930	10.25
P. E. Peterson, Lot 1		25	1930	6.12
P. E. Peterson, Lot 2		25	1930	13.26
P. E. Peterson, Lot 3		25	1930	11.12
Gerhard Haas, Lot 7		25	1930	14.81
Gerhard Haas, Lot 6		25	1930	8.20
Peter E. Peterson, Lot 8		26	1930	3.41
Susie M. Ernster, NE¼ of SW¼		28	1930	22.70
Susie M. Ernster, SE¼ of SW¼		28	1930	23.41
Susie M. Ernster, NW¼ of SE¼		28	1930	23.41
Susie M. Ernster, SW¼ of SE¼		28	1930	23.42
Immigration Land Co., NE¼ of SW¼		31	1930	18.18
Immigration Land Co., NW¼ of SW¼		31	1930	25.54
Immigration Land Co., SW¼ of SW¼		31	1930	23.85
Immigration Land Co., SE¼ of SW¼		31	1930	23.41
Immigration Land Co., NW¼ of SE¼		31	1930	23.41
Immigration Land Co., SW¼ of SE¼		31	1930	23.42
Immigration Land Co., SE¼ of SE¼		31	1930	23.42
Immigration Land Co., NE¼ of NE¼		33	1930	22.70
Immigration Land Co., NW¼ of NW¼		33	1930	23.41
August Veit, NE¼ of NW¼		36	1930	7.31
August Veit, NW¼ of NW¼		36	1930	4.87
August Veit, SW¼ of NW¼		36	1930	7.31
Harry C. Atwood, Lot 3		36	1930	13.13

Town of Nokay Lake, Township Forty-five (45), Range Twenty-nine (29).

Name of Owner	Subdivision of Section	Section	Year for Which Taxes are Delinquent	Total Tax and Penalty
R. C. Jamieson, et al, Und. 1-8 SW¼ of NW¼		2	1930	1.71
Ole Norgard, NW¼ of SE¼		6	1930	6.77
Ole Norgard, et al, NE¼ of NW¼		7	1930	7.14
Ole Norgard, et al, NW¼ of NW¼		7	1930	19.41
Lettie Long ½ and Margaret Seafield ½, Lot 5		12	1930	6.58
Lettie Long ½ and Margaret Seafield ½, Ex. part platted Lot 4		12	1930	6.58
Lettie Long ½ and Margaret Seafield ½, Ex. part platted Lot 3		12	1930	5.95
John Ramsdell, Lot 3		13	1930	9.65
John Ramsdell, NE¼ of SE¼		13	1930	11.43
John Ramsdell, NW¼ of SE¼		13	1930	11.43
E. R. Burns, SW¼ of NE¼		16	1930	14.28
E. R. Burns, SE¼ of NE¼		16	1930	14.29
E. P. Lound, NW¼ of NW¼		16	1930	14.28
E. P. Lound, SW¼ of NW¼		16	1930	14.29
E. R. Burns, SE¼ of NW¼		16	1930	14.29
Bertha Eide, et al, SW¼ of SE¼		16	1930	17.14
Bertha Eide, et al, SE¼ of SE¼		16	1930	17.14
W. D. Edson, Und. 1-6 Lot 1		17	1930	2.74
Thos. Osterlund, Lot 4		17	1930	10.71
Unknown, Und. 1-6 NE¼ of NE¼		18	1930	2.85
Unknown, Und. 1-6 SE¼ of NE¼		18	1930	2.38
Annie C. Osterlund, NE¼ of SE¼		18	1930	7.14
Annie C. Osterlund, SE¼ of SE¼		18	1930	7.14
Bertha Eide, et al, NE¼ of SW¼		21	1930	25.02
Bertha Eide, et al, SE¼ of SW¼		21	1930	57.10
First Nat'l Bank of Brd., NW¼ of NW¼		22	1930	16.96
Immigration Land Co., SE¼ of SE¼		23	1930	16.96
Immigration Land Co., NE¼ of SE¼		23	1930	16.95
L. F. Pitt, Und. ½ SW¼ of SE¼		24	1930	5.89
Jens Robertson, Lot 7		27	1930	4.24
Jens Robertson, NW¼ of SW¼		27	1930	10.13
Guy C. Johnson, All Ex. N. 10 rds. of W½ of SW¼ of SW¼		27	1930	13.21
H. G. Roll, NE¼ of NE¼		33	1930	35.39
H. G. Roll, NW¼ of NE¼		33	1930	11.80
H. G. Roll, SW¼ of NE¼		33	1930	10.57
H. G. Roll, SE¼ of NE¼		33	1930	14.13
Immigration Land Co., NE¼ of SW¼		33	1930	17.32
Immigration Land Co., SE¼ of SW¼		33	1930	20.85
S. Fallstrom, NE¼ of NE¼		34	1930	22.61
H. G. Roll, W. 10 A. Lot 1 S. of creek		34	1930	7.07
A. P. Lund 2-3 & G. W. Nelson 1-3, NE¼ of NE¼		35	1930	14.13
A. P. Lund 2-3 & G. W. Nelson 1-3, NW¼ of NE¼		35	1930	14.13
A. P. Lund 2-3 & G. W. Nelson 1-3, SW¼ of NE¼		35	1930	14.13
A. P. Lund 2-3 & G. W. Nelson 1-3, SE¼ of NE¼		35	1930	14.13
A. P. Lund 2-3 & G. W. Nelson 1-3, NE¼ of NW¼		35	1930	11.80
F. Fallstrom, NW¼ of NW¼		35	1930	11.75
A. P. Lund 2-3 & G. W. Nelson 1-3 SW¼ of NW¼		35	1930	14.13
A. P. Lund 2-3 & G. W. Nelson 1-3, SE¼ of NW¼		35	1930	14.13
Flora A. Sherwin, et al, NE¼ of SW¼		35	1930	14.13
Flora A. Sherwin, et al, NW¼ of SW¼		35	1930	14.13
L. L. Smith, NW¼ of SW¼		36	1930	14.13
L. L. Smith, SW¼ of SW¼		36	1930	14.13

Town of Oak Lawn, Township Forty-five (45), Range Thirty (30.

Name of Owner	Subdivision of Section	Section	Year for Which Taxes are Delinquent	Total Tax and Penalty
Herman T. Dullum and Ingeborg Dullum, NW¼ of SE¼		1	1930	6.17
Jessie Fisher, NW¼ of NE¼		4	1930	5.53
Jessie Fisher, SW¼ of NE¼		4	1930	6.17
Jessie Fisher, NE¼ of NW¼		4	1930	5.51
Unknown, Und. 5-6 NE¼ of NW¼		10	1930	12.35
Unknown, Und. 5-6 NW¼ of NW¼		10	1930	12.35
Unknown, Und. 5-6 SW¼ of NW¼		10	1930	12.35
Flora V. Elder, NE¼ of SW¼		11	1930	9.77
Flora V. Elder, SE¼ of SW¼		11	1930	14.83
J. D. Armstrong, Und. ½ NW¼ of NW¼		15	1930	6.17
J. R. Pegg, NE¼ of SW¼		15	1930	12.35
J. R. Pegg, SW¼ of SW¼		15	1930	12.35
J. R. Pegg, SE¼ of SW¼		15	1930	12.36
J. H. Peterson, NW¼ of SE¼		16	1930	5.14
J. H. Peterson, SW¼ of SE¼		16	1930	6.18
John L. Smith, 15 A. of N½ of SW¼		17	1930	3.23
G. W. Holland, S. of track NE¼		20	1930	33.34
G. W. Holland, N. of track NE¼		20	1930	33.34
G. W. Holland, S. of track NE¼ of SW¼		20	1930	6.49
G. W. Holland Co., Ex. 2.09 A. in N. W. cor. SE¼ of SW¼		20	1930	18.58
G. W. Holland Co., Pt. of SW¼ of SW¼, S. of a line 400 ft. distance and parallel to Ry. R. of W.		20	1930	5.42
G. W. Holland NW¼ of SE¼		20	1930	20.07
Unknown, Und. ½ SE¼ of NE¼		21	1930	11.28
Unknown, Und. 5-12 SW¼ of SW¼		21	1930	12.11
Cuyler Adams, Und. 5-12 SW¼ of NW¼		22	1930	10.45
Unknown, Und. 5-12 SE¼ of NW¼		22	1930	10.45
Chester Harold I. M. Co., NE¼ of SW¼		22	1930	22.57
Chester Harold I. M. Co., SE¼ of SW¼		22	1930	22.57
Geo S. McCulloch, N. 30 A. of NE¼ of NW¼		26	1930	11.97
Geo. S. McCulloch, N½ of NW¼ of NW¼		26	1930	7.98
Samuel F. Snively, et al, Und. 3-7 NE¼ of SW¼		27	1930	14.26
Samuel F. Snively, et al, Und. 3-7 NW¼ of SW¼		27	1930	11.82

Town of Oak Lawn, Township Forty-five (45), Range Thirty (30)—continued.

Name of Owner	Subdivision of Section	Section	Year for Which Taxes are Delinquent	Total Tax and Penalty
Samuel F. Snively, et al, Und. 3-7 N. 30 A. of NW¼ of SE¼		27	1930	9.40
J. R. Britton, W½ of NW¼ of NE¼		29	1930	15.04
J. R. Britton, W½ of SW¼ of NE¼		29	1930	18.81
John R. Britton, E. 10 A. of NW¼		29	1930	44.86
John R. Britton, W. 10 A. of E. 20 A. of S½ of NW¼		29	1930	10.66
B. Zakarisen, NE¼ of SE¼		31	1930	94.81
B. Zakarisen, NW¼ of SE¼		31	1930	45.71
Ella S. Newgard, NE¼ of SW¼		34	1930	20.06
Ella S. Newgard, NW¼ of SW¼		34	1930	21.20
Ella S. Newgard, SE¼ of SW¼		34	1930	20.06

Town of Deerwood, Township Forty-six (46), Range Twenty-eight (28).

Name of Owner	Subdivision of Section	Section	Year for Which Taxes are Delinquent	Total Tax and Penalty
B. R. Hassman, et al, Ex. Ry. R. of W. Lot 3		2	1930	15.16
B. R. Hassman, et al, Ex. Ry. R. of W. Lot 4		2	1930	17.45
B. R. Hassman, et al, Ex. Ry. R. of W. Lot 5		2	1930	23.22
B. R. Hassman, et al, Lot 6		2	1930	20.87
B. R. Hassman, et al, Lot 7		2	1930	16.66
Fred Gloege, Lot 8		2	1930	11.39
Fred Gloege, SW¼ of SW¼		2	1930	12.53
Abbott K. Bailey and Nellie B. Markell, Ex. Ry. R. of W. SW¼ of NE¼		3	1930	8.97
D. M. Clark, Ex. Ry. R. of W. SW¼ of SW¼		3	1930	15.66
Abbott K. Bailey and Nellie B. Markell, Ex. Ry. R. of W. Lot 1		3	1930	10.68
Abbott K. Bailey and Nellie B. Markell Ex. Ry. R. of W. NW¼ of SE¼		3	1930	5.84
Abbott K. Bailey and Nellie B. Markell, Ex. Ry. R. of W. SW¼ of SE¼		3	1930	9.82
Abbott K. Bailey and Nellie B. Markell, SE¼ of SE¼		3	1930	18.80
Susie M. Ernster, Lot 3		4	1930	34.62
Susie M. Ernster, Lot 4		4	1930	34.62
Chas. Swanson, SW¼ of NW¼		4	1930	28.85
Susie M. Ernster, SE¼ of NW¼		4	1930	38.56
Chas. Swanson, NW¼ of SW¼		4	1930	28.85
Chas. Swanson, SW¼ of SW¼		4	1930	28.85
Stewart C. Mills, NE¼ of SE¼		4	1930	30.69
Stewart C. Mills, SE¼ of SE¼		4	1930	38.56
Matt Antilla, SE¼ of NE¼		5	1930	34.62
Matt Antilla, NE¼ of SE¼		5	1930	38.56
S. A. Gardner, Lot 5		7	1930	13.29
S. A. Gardner, Lot 6		7	1930	53.13
W. S. Archibald, NW¼ of NE¼		8	1930	28.84
Cuyler Adams, S½ of SW¼ of NW¼		9	1930	22.03
Lena Johnson, et al, NE¼ of SE¼		11	1930	12.53
Lena Johnson, et al, NW¼ of SE¼		11	1930	12.53
Lena Johnson, et al, SW¼ of SE¼		11	1930	15.67
Lena Johnson, et al, SE¼ of SE¼		11	1930	12.53
D. B. McAlpine, W. 2.5 A. Lot 6		12	1930	1.56
Chester Harold I. M. Co., NE¼ of NW¼		14	1930	18.80
Chester Harold I. M. Co., NW¼ of NW¼		14	1930	21.93
Eva R. Greeley, et al, NE¼ of NE¼		15	1930	7.83
Eva R. Greeley, et al, SE¼ of NE¼		15	1930	19.44
Frank V. S. Engman, NE¼ of NW¼		18	1930	40.39
Frank V. S. Engman, Lot 2		18	1930	32.00
Frank V. S. Engman, Ex. Ry. R. of W. Lot 3		18	1930	21.25
Frank V. S. Engman, Ex. Ry. R. of W. Lot 7		18	1930	64.79
Frank & V. S. Engman, Lot 6		18	1930	1.83
North Star Fur Ranch Inc., Lot 9		18	1930	106.23
Axel Peterson, NE¼ of NE¼		20	1930	29.03
Axel Peterson, NW¼ of NE¼		20	1930	13.43
Axel Peterson, SW¼ of NE¼		20	1930	13.46
Axel Peterson, N. 10 A. SE¼ of NE¼		20	1930	3.46
H. J. Hage, NE¼ of NW¼		22	1930	18.36
Nora Skau, N. 50 ft. of S. 255 ft. Lot 5		22	1930	3.59
Bordine Skau, N. 85 ft. of S. 333 ft. Lot 5		22	1930	.91
F. J. Albrecht, NE¼ of NW¼		26	1930	18.35
F. J. Albrecht, Ex. part platted Lot 1		26	1930	11.34
F. J. Albrecht, SE¼ of NW¼		26	1930	18.35
O. W. Smith, et al, Ex. 1 A. NE¼ of SW¼		26	1930	23.35
Peter E. Nelson, SE¼ of SW¼		26	1930	25.70
A. H. Proctor, Pt. Lot 4-1.50 A. in NW cor. NW¼ of NW¼		27	1930	4.58
Geo. Elmer, NW¼ of SE¼		29	1930	24.33
Cuyler Adams, NE¼ of NW¼		30	1930	21.02
Cuyler Adams, Lot 1		30	1930	15.78
Cuyler Adams, NE¼ of SW¼		30	1930	21.09
Cuyler Adams, Lot 4		30	1930	17.44
Cuyler Adams, SE¼ of SW¼		30	1930	18.95
Ruth H. Alden, Ex. N. 150 ft. of S. 320 ft. W½ of SW¼ of NE¼		33	1930	3.88
Ruth H. Allen, Ex. N. 150 ft. of S. 320 ft. of E½ of E½ of SE¼ of NW¼		33	1930	1.79
Ruth H. Allen, E½ of NE¼ of NE¼ of SW¼		33	1930	4.60
Ruth H. Allen, N½ of NW¼ of NW¼ of SE¼		33	1930	15.67
Helen D. Getsch, et al, NE¼ of NW¼		34	1930	11.01
Helen D. Getsch, et al, NW¼ of NW¼		34	1930	12.25
Helen D. Getsch, et al, SE¼ of NW¼		34	1930	10.37

Town of Irondale, Township Forty-six (46), Range Twenty-nine (29).

Name of Owner	Subdivision of Section	Section	Year for Which Taxes are Delinquent	Total Tax and Penalty
Helen L. Gates, et al, Und. 3-16 Lot 1		3	1930	3.29
Helen L. Gates, et al, Und. 3-16 Lot 2		3	1930	3.28
Matt Gutenkauf All ex. 8.28 A. in S. E. Cor. NE¼ of NE¼		15	1930	41.63
Pennington I. L. Co., Und. 1-24 NW¼ of NE¼		15	1930	1.69
Unknown, Und. 1-24 NE¼ of NW¼		15	1930	1.04
Cuyuna D. I. Co., Und. 13-40 NW¼ of NW¼		15	1930	6.90
Unknown, Und. 1-24 SW¼ of NW¼		15	1930	.89
Cuyuna D. I. Co., Und. 13-40 SE¼ of NW¼		15	1930	6.92
Unknown, Und. 1-24 NW¼ of SW¼		15	1930	1.04
R. F. Meyers, SW¼ of SW¼		15	1930	21.27
R. F. Meyers, SE¼ of SW¼		15	1930	21.27
R. F. Meyers, NW¼ of SE¼		15	1930	25.03
R. F. Meyers, SW¼ of SE¼		15	1930	25.03
Carlson-Nelson Iron Co., NW¼ of NW¼		17	1930	1127.48
Carlson-Nelson Iron Co. Ex. Ry. R. of W. SW¼ of NW¼		17	1930	753.65
David Williams, et al, Und. 1-10 NE¼ of SE¼		18	1930	81.67
J. J. Hennen, et al Und. ⅛ Lot 4		19	1930	10.80
First National Bank, Ironton, NE¼ of NE¼		21	1930	9.99
First National Bank, Ironton, NW¼ of NE¼		21	1930	8.88
First National Bank, Ironton, SE¼ of NE¼		21	1930	9.09
North Star I. M. Co., NE¼ of NW¼		21	1930	16.43
North Star I. M. Co., NW¼ of NW¼		21	1930	15.08
David Merrill Co., SE¼ of SW¼		21	1930	16.42
F. Markwardt, NE¼ of SE¼		21	1930	23.71
F. C. Laird, et al, NW¼ of SE¼		21	1930	17.75
F. C. Laird, et al, SW¼ of SE¼		21	1930	17.76
F. Markwardt, SE¼ of SE¼		21	1930	9.32
Knute Larson, NW¼ of NE¼		23	1930	5.43
Knute Larson, Lot 2		23	1930	5.22
Knute Larson, SW¼ of NW¼		23	1930	6.59
Knute Larson, SE¼ of NW¼		23	1930	6.60
Joseph Snyder, E½ of SE¼ of SW¼		23	1930	10.48

Town of Irondale, Township Forty-six (46), Range Twenty-nine (29)—continued.

Name of Owner	Subdivision of Section	Section	Year for Which Taxes are Delinquent	Total Tax and Penalty
John A. Anderson, S. of road W½ of SE¼ of SW¼		23	1930	11.13
J. Sinkmajor, et al, Und. 3-16 Lot [illegible]		25	1930	1.31
J. Sinkmajor, et al, Und. 3-16 Lot 6		25	1930	.14
J. Sinkmajor, et al, Und. 3-16 Lot 5		25	1930	.52
Mary Donant, et al, Ex. Ry. R. of W. Lot 2		26	1930	5.44
Mary Donant, et al, Lot 3		26	1930	5.44
Mary Donant, et al, SW¼ of SE¼		26	1930	13.20
Mary Donant, et al, Lot 4		26	1930	11.64
May Intehar, NW¼ of NW¼		27	1930	31.32
Susie M. Ernster, SW¼ of NW¼		29	1930	15.08
J. Sinkmajor, Und. 3-16 Lot 1		31	1930	2.83
J. Sinkmajor, et al, Und. 3-16 Lot 2		31	1930	2.83
Unknown, Und. ½ NE¼ of SW¼		31	1930	6.22
Unknown, Und. ½ Lot 3		31	1930	6.22
Benton Realty & Mtge. Co., NW¼ of NW¼		32	1930	15.08
Walter Johnson, Ex. Ry. R. of W. NE¼ of SE¼		32	1930	20.71
Walter Johnson, Ex. Ry. R. of W. SW¼ of SE¼		32	1930	8.88
J. Sinkmajor, et al, Und. 3-16 NW¼ of NE¼		35	1930	2.48
T. C. Pointon, NE¼ of SW¼		36	1930	13.20
T. C. Pointon, SE¼ of SW¼		36	1930	13.19

Town of Irondale, Township Forty-six (46), Range Thirty (30).

Name of Owner	Subdivision of Section	Section	Year for Which Taxes are Delinquent	Total Tax and Penalty
T. H. Newman, Und. ½ Lot 1		1	1930	7.13
Hawkeye Iron Co., S½ of NW¼ of SW¼		12	1930	7.10
Hawkeye Iron Co., Lot 1		12	1930	8.36
Moose Head Mining Co., Lot 2		12	1930	12.42

Town of Oak Lawn, Township Forty-six (46), Range Thirty (30).

Name of Owner	Subdivision of Section	Section	Year for Which Taxes are Delinquent	Total Tax and Penalty
Peerless T. Co., NW¼ of NE¼		25	1930	17.02
Peerless T. Co., SW¼ of NE¼		25	1930	17.02
Peerless T. Co., NW¼ of SE¼		25	1930	17.03
Peerless T. Co., SW¼ of SE¼		25	1930	17.03
Jos. E. McGrath & Sons Co., Lot 1		26	1930	10.76
Robert Whiteside, SW¼ of SW¼		26	1930	17.03
Ina R. Duncan, et al, Und. ¾ SW¼ of NE¼		34	1930	12.76
Ina R. Duncan, et al, Und. ¾ SE¼ of NE¼		34	1930	12.77
R. B. Whiteside, et al, Und. 5-12 NE¼ of NW¼		34	1930	7.09
R. B. Whiteside, et al, Und. 5-12 NW¼ of NW¼		34	1930	7.09
H. Furrish, Und. ½ SW¼ of NW¼		34	1930	8.51
Ina R. Duncan, et al, Und. ¾ NE¼ of SE¼		34	1930	12.77

Town of Rabbit Lake, Township Forty-seven (47), Range Twenty-eight (28).

Name of Owner	Subdivision of Section	Section	Year for Which Taxes are Delinquent	Total Tax and Penalty
Albert C. Jerome, Lot 4		1	1930	10.73
Olive Sargent, SW¼ of NE¼		11	1930	13.41
Olive Sargent, SE¼ of NE¼		11	1930	13.41
Olive Sargent, NE¼ of NW¼		11	1930	13.41
Olive Sargent, NW¼ of NW¼		11	1930	13.41
Olive Sargent, SW¼ of NW¼		11	1930	13.41
Olive Sargent, SE¼ of NW¼		11	1930	13.40
Olive Sargent, NE¼ of SW¼		11	1930	10.73
Olive Sargent, NW¼ of SW¼		11	1930	10.73
Olive Sargent, SW¼ of SE¼		11	1930	10.73
Olive Sargent, NW¼ of SE¼		11	1930	13.42
Wm. Gear, NE¼ of NW¼		14	1930	8.05
C. N. Boynton, NE¼ of NE¼		15	1930	8.05
G. G. Bell, NW¼ of NE¼		15	1930	8.05
C. N. Boynton SW¼ of NE¼		15	1930	8.05
C. N. Boynton, NE¼ of NW¼		15	1930	8.05
C. N. Boynton, NW¼ of NW¼		15	1930	8.05
C. N. Boynton, SW¼ of NW¼		15	1930	8.05
C. N. Boynton, SE¼ of NW¼		15	1930	8.05
C. N. Boynton, NE¼ of SW¼		15	1930	8.05
C. N. Boynton, NW¼ of SW¼		15	1930	8.04
C. N. Boynton, SE¼ of SW¼		15	1930	8.04
C. N. Boyton, NW¼ of SE¼		15	1930	8.04
C. N. Boynton, SW¼ of SE¼		15	1930	8.04
Katherine Schroeder, SE¼ of NW¼		19	1930	24.11
Unknown, Und. 1-16 Lot 10		19	1930	1.57
Unknown, Und. 1-16 E. 20.80 A. of NW¼ of SE¼		19	1930	.79
Unknown, Und. 1-16 E. 20.80 A. of Lot 8		19	1930	.79
Adelbert L. Nelson, NE¼ of SW¼		25	1930	18.68
Arch. L. Nelson Est., Ex. Ry. R. of W. SE¼ of SW¼		25	1930	18.68
Tri-State Land Co., All N. of Ry. S½ of SW¼ and tract 170'x120' S. of Ry.		26	1930	14.94
Tri-State Land Co., All N. of Ry. S½ of SE¼		26	1930	13.08
A. J. Hahn, Ex. Ry. R. of W. SW¼ of SW¼		27	1930	8.13
A. J. Hahn, Ex. Ry. R. of W. SE¼ of SW¼		27	1930	8.14
Ole Anderson, NE¼ of SE¼		27	1930	17.74
Ole Anderson, NW¼ of SE¼		27	1930	17.74
Wm. Knuppel, SW¼ of NE¼		36	1930	18.67
Minie Knuppel, SE¼ of SE¼		36	1930	22.41

Town of Wolford, Township Forty-seven (47), Range Twenty-nine (29).

Name of Owner	Subdivision of Section	Section	Year for Which Taxes are Delinquent	Total Tax and Penalty
D. B. McAlpine, et al, Und. ½ SE¼ of NE¼		20	1930	11.71
W. J. Rattle, E½ of SW¼ of SW¼ - E½ of NW¼ of SW¼ of SW¼		20	1930	9.79
W. J. Rattle, SE¼ of SW¼		20	1930	15.60
Unknown, Und. ½ SW¼ of SW¼		21	1930	6.75
T. H. Lake, et al, Und. ¼ Lot 1		22	1930	4.40
Jesse Scalcucci, 3 A. in N. E. Corner Pt. Lot 2		22	1930	10.63
T. H. Lake, et al, Und. ¼ NW¼ of NE¼		22	1930	6.79
Richard Wolford, Und. ¼ Lot 3		22	1930	2.99
Ruth M. & Exp. Co., Lot 3		23	1930	17.47
Ruth M. & Exp. Co., SW¼ of NE¼		23	1930	27.18
F. E. Oberg, et al, Und. 19-20 Lot 4		23	1930	11.42
F. E. Oberg, et al, Und. 19-20 NE¼ of SE¼		23	1930	25.75
Ruth M. & Exp. Co., NW¼ of SE¼		23	1930	25.15
Cuyler Adams, Lot 6		25	1930	15.35
Cuyler Adams, Lot 7		25	1930	18.03
Cuyler Adams, Lot 8		25	1930	17.38
Shevlin Land Co., NE¼ of NW¼		26	1930	20.35
B. Magoffin, Jr., et al, Und. 1-32 NW¼ of SW¼		26	1930	.63
Mary Hunter, Ex. Ry. R. of W. NW¼ of NW¼		27	1930	652.46
Cuyuna Nor. L. & I. Co., Und. 1-32 SW¼ of SE¼		27	1930	.63
Herman Hunter, NE¼ of SE¼		29	1930	11.71
Herman Hunter, NW¼ of SE¼		29	1930	11.71
Herman Hunter, SW¼ of SE¼		29	1930	15.65
Herman Hunter, SE¼ of SE¼		29	1930	15.61
Joe Frazer, W½ of NE¼ of NE¼		31	1930	13.69
Ray Frazer, E½ of NE¼ of NE¼		31	1930	13.69
Bessie Novak, W. 30 A. of SE¼ of NE¼		31	1930	29.38
Leon E. Lum, et al, Und. 11-360 NE¼ of NE¼		35	1930	.93
Leon E. Lum, et al, Und. 11-360 SE¼ of NE¼		35	1930	.94

Rock Lake Addition in the Town of Roosevelt, Township Forty-three (43), Range Twenty-eight (28).

Name of Owner	Subdivision of Lot or Block	Lot	Block	Year for Which Taxes are Delinquent	Total Tax and Penalty
Carolyn Fults		31	1	1930	1.20
Carolyn Fults		32	1	1930	1.20
Joseph Roscoe		33	1	1930	6.70
Michael Roche, S½		36	1	1930	1.19
M. D. Roberts, et al		38	1	1930	1.20
M. D. Roberts, et al		39	1	1930	1.20
Otto Brick		13	2	1930	.72

Roosevelt Beach in the Town of Roosevelt, Township Forty-three (43), Range Twenty-eight (28).

Name of Owner	Subdivision of Lot or Block	Lot	Block	Year for Which Taxes are Delinquent	Total Tax and Penalty
John Kausel		23	1	1930	1.20
J. H. Mattson		27	1	1930	1.20
John Schmolke		30	2	1930	.60

Pleasant View in the Town of Roosevelt, Township Forty-three (43), Range Twenty-eight (28).

Name of Owner	Subdivision of Lot or Block	Lot	Block	Year for Which Taxes are Delinquent	Total Tax and Penalty
Fred Schmolke		1	1	1930	.48
Fred Schmolke		2	1	1930	.48
Fred Schmolke		3	1	1930	.48
Fred Schmolke		4	1	1930	.48
Fred Schmolke		5	1	1930	.48
Fred Schmolke		6	1	1930	.48
Fred Schmolke		7	1	1930	.48
Fred Schmolke		8	1	1930	.48
Fred Schmolke		9	1	1930	.48
Fred Schmolke		10	1	1930	.48
Fred Schmolke		11	1	1930	.48
Fred Schmolke		12	1	1930	.48
Fred Schmolke		14	1	1930	.47
Fred Schmolke		15	1	1930	.47
Fred Schmolke		16	1	1930	.47
Fred Schmolke		17	1	1930	.47
Fred Schmolke		18	1	1930	.47
Fred Schmolke		19	1	1930	.49
Fred Schmolke		20	1	1930	.49
Fred Schmolke		21	1	1930	.48
Fred Schmolke		22	1	1930	.48
Fred Schmolke		23	1	1930	.48
Fred Schmolke		24	1	1930	.48
Fred Schmolke		25	1	1930	.47
Fred Schmolke		26	1	1930	.47
Fred Schmolke		1	2	1930	.37
Fred Schmolke		2	2	1930	.37
Fred Schmolke		3	2	1930	.37
Fred Schmolke		4	2	1930	.37
Fred Schmolke		5	2	1930	.36
Fred Schmolke		6	2	1930	.36
Fred Schmolke		7	2	1930	.36
Fred Schmolke		8	2	1930	.36
Fred Schmolke		9	2	1930	.36
Fred Schmolke		10	2	1930	.36
Fred Schmolke		11	2	1930	.36
Fred Schmolke		12	2	1930	.36
Fred Schmolke		13	2	1930	.36
Fred Schmolke		14	2	1930	.36
Fred Schmolke		15	2	1930	.36
Fred Schmolke		16	2	1930	.35
Fred Schmolke		17	2	1930	.35
Fred Schmolke		18	2	1930	.35
Fred Schmolke		19	2	1930	.35

Camp Lake Shores in the Town of Roosevelt, Township Forty-three (43), Range Twenty-eight (28).

Name of Owner	Subdivision of Lot or Block	Lot	Block	Year for Which Taxes are Delinquent	Total Tax and Penalty
Modern Home Co.		10		1930	7.18
Emma L. Pepin		15		1930	2.39
Emma L. Pepin		16		1930	11.91
Marie and Herman C. Stein, All Ex. S. 40 ft.		22		1930	.60

Cozy Beach in the Town of Ft. Ripley, Township Forty-three (43), Range Thirty-two (32).

Name of Owner	Subdivision of Lot or Block	Lot	Block	Year for Which Taxes are Delinquent	Total Tax and Penalty
P. J. Gregersen		20		1930	1.04
P. J. Gregersen		21		1930	.79
P. J. Gregersen		22		1930	1.83
P. J. Gregersen		23		1930	.79

Village of Ft. Ripley, Township Forty-three (43), Range Thirty-two (32).

Name of Owner	Subdivision of Section	Section	Year for Which Taxes are Delinquent	Total Tax and Penalty
Elizabeth White, et al, R. R. Lot 7		27	1930	14.19
Elizabeth Churchill, 1 A. in N. W. Cor. Lot 8		34	1930	1.39
I. R. Tucker, R. R. Lot 7 and all ex. 1 A. in N. W. Cor. Lot 8		34	1930	8.78
I. R. Tucker, R. R. Lots 9 and 10		34	1930	9.13

Village of Ft. Ripley.

Name of Owner	Subdivision of Lot or Block	Lot	Block	Year for Which Taxes are Delinquent	Total Tax and Penalty
Alex Hughes		1	3	1930	6.25
Alex Hughes		2	3	1930	.30

Rose's Addition to Ft. Ripley.

Name of Owner	Subdivision of Lot or Block	Lot	Block	Year for Which Taxes are Delinquent	Total Tax and Penalty
S. R. Kramer, N. 75 ft. of S. 150 ft.		2	1	1930	34.73

Grime's Subdivision of Rose's Addition to Ft. Ripley.

Name of Owner	Subdivision of Lot or Block	Lot	Block	Year for Which Taxes are Delinquent	Total Tax and Penalty
S. R. Kramer		5		1930	.40

Grime's Addition to Ft. Ripley.

Name of Owner	Subdivision of Lot or Block	Lot	Block	Year for Which Taxes are Delinquent	Total Tax and Penalty
S. R. Kramer		2		1930	.60

Johnson's Addition to Ft. Ripley.

Name of Owner	Subdivision of Lot or Block	Lot	Block	Year for Which Taxes are Delinquent	Total Tax and Penalty
C. J. and C. T. Johnson		15		1930	.20
C. J. and C. T. Johnson		16		1930	.20
C. J. and C. T. Johnson		17		1930	.20
C. J. and C. T. Johnson		18		1930	.19
Harry Johnson		19		1930	.19
Harry Johnson		20		1930	.19

Midland in the Town of Garrison, Township Forty-four (44), Range Twenty-eight (28).

Name of Owner	Subdivision of Lot or Block	Lot	Block	Year for Which Taxes are Delinquent	Total Tax and Penalty
Walter Jensen		5	2	1930	6.19
Gage Heirs		12	2	1930	1.54
Gage Heirs		13	2	1930	1.55
Gage Heirs		14	2	1930	1.54
Gage Heirs		15	2	1930	1.55
Gage Heirs		16	2	1930	1.56
C. R. Thompson		6	3	1930	.78
C. R. Thompson		7	3	1930	.77
C. R. Thompson		8	3	1930	4.18
C. R. Thompson		9	3	1930	.61
Gage Heirs		10	3	1930	1.55
Gage Heirs		11	3	1930	1.54
Gage Heirs		12	3	1930	1.55
Gage Heirs		14	3	1930	1.54
Gage Heirs		15	3	1930	1.55
Gage Heirs		16	3	1930	1.23
Gage Heirs		4	4	1930	1.23
Gage Heirs		5	4	1930	1.24
Gage Heirs		6	4	1930	1.23
Gage Heirs		7	4	1930	1.24
Gage Heirs		8	4	1930	1.23
Gage Heirs		9	4	1930	1.24
Gage Heirs		10	4	1930	1.23
Gage Heirs		11	4	1930	1.24
Gage Heirs		12	4	1930	1.23
Gage Heirs		13	4	1930	1.24
Gage Heirs		14	4	1930	1.24
Gage Heirs		15	4	1930	1.24
Gage Heirs		16	4	1930	1.24
Gage Heirs		1	5	1930	1.24
Gage Heirs		2	5	1930	1.24
Gage Heirs		3	5	1930	1.25
Gage Heirs		4	5	1930	1.23
Gage Heirs		5	5	1930	1.25
Gage Heirs		6	5	1930	1.23
Gage Heirs		7	5	1930	1.25
Gage Heirs		8	5	1930	1.23
Gage Heirs		9	5	1930	1.24
Gage Heirs		10	5	1930	1.24
Gage Heirs		11	5	1930	1.24
Gage Heirs		12	5	1930	1.24
Gage Heirs		13	5	1930	1.24

First Addition to Midland in the Town of Garrison, Township Forty-four (44), Range Twenty-eight (28).

Name of Owner	Subdivision of Lot or Block	Lot	Block	Year for Which Taxes are Delinquent	Total Tax and Penalty
Gage Heirs		1	6	1930	1.08
Gage Heirs		2	6	1930	1.08
Gage Heirs		3	6	1930	1.08
Gage Heirs		4	6	1930	1.08
Gage Heirs		5	6	1930	1.08
Gage Heirs		6	6	1930	1.08
Gage Heirs		7	6	1930	1.09

(Continued in next section)

First Addition to Midland in the Town of Garrison, Township Forty-four (44), Range Twenty-eight (28)—continued.

Name of Owner	Subdivision of Lot or Block	Lot	Block	Year for Which Taxes are Delinquent	Total Tax and Penalty
Gage Heirs		8	6	1930	1.09
Gage Heirs		9	6	1930	1.09
Gage Heirs		10	6	1930	1.09
Gage Heirs		11	6	1930	1.09
Gage Heirs		12	6	1930	1.09
Gage Heirs		13	6	1930	1.09
Gage Heirs		1	7	1930	1.09
Gage Heirs		2	7	1930	1.09
Gage Heirs		3	7	1930	1.09
Gage Heirs		4	7	1930	1.09
Gage Heirs		5	7	1930	1.09
Gage Heirs		6	7	1930	1.08
Gage Heirs		7	7	1930	1.08
Gage Heirs		8	7	1930	1.08
Gage Heirs		9	7	1930	1.08
Gage Heirs		10	7	1930	1.08
Gage Heirs		11	7	1930	1.08
Gage Heirs		12	7	1930	1.08
Gage Heirs		13	7	1930	1.08
Gage Heirs		14	7	1930	1.09
Gage Heirs		15	7	1930	1.09
Gage Heirs		16	7	1930	1.09
Gage Heirs		1	12	1930	1.09
Gage Heirs		2	12	1930	1.23
Gage Heirs		3	12	1930	1.23
Gage Heirs		4	12	1930	1.23
Gage Heirs		5	12	1930	1.23
Gage Heirs		6	12	1930	1.24
Gage Heirs		7	12	1930	1.24
Gage Heirs		8	12	1930	1.24
Gage Heirs		9	12	1930	1.24
Gage Heirs		10	12	1930	1.24
Gage Heirs		11	12	1930	1.24
Gage Heirs		12	12	1930	1.24
Gage Heirs		13	12	1930	1.24
Gage Heirs		14	12	1930	1.24
Gage Heirs		15	12	1930	1.25
Gage Heirs		16	12	1930	1.25
Gage Heirs		1	13	1930	1.25
Gage Heirs		2	13	1930	1.23
Gage Heirs		3	13	1930	1.23
Gage Heirs		4	13	1930	1.23
Gage Heirs		5	13	1930	1.23
Gage Heirs		6	13	1930	1.23
Gage Heirs		7	13	1930	1.23
Gage Heirs		8	13	1930	1.23
Gage Heirs		9	13	1930	1.24
Gage Heirs		10	13	1930	1.24
Gage Heirs		11	13	1930	1.24
Gage Heirs		12	13	1930	1.24
Gage Heirs		13	13	1930	1.24
Gage Heirs		14	13	1930	1.24
Gage Heirs		15	13	1930	1.24
Gage Heirs		16	13	1930	1.08
Gage Heirs		1	14	1930	1.08
Gage Heirs		2	14	1930	1.08
Gage Heirs		3	14	1930	1.08
Gage Heirs		4	14	1930	1.08
Gage Heirs		5	14	1930	1.08
Gage Heirs		6	14	1930	1.07
Gage Heirs		7	14	1930	1.09
Gage Heirs		8	14	1930	1.09
Gage Heirs		9	14	1930	1.09
Gage Heirs		10	14	1930	1.09
Gage Heirs		11	14	1930	1.09
Gage Heirs		12	14	1930	1.09
Gage Heirs		13	14	1930	1.09
Gage Heirs		14	14	1930	1.09
Gage Heirs		15	14	1930	1.09
Gage Heirs		16	14	1930	1.09
Gage Heirs		1	15	1930	1.09
Gage Heirs		2	15	1930	1.08
Gage Heirs		3	15	1930	1.08
Gage Heirs		4	15	1930	1.55
Gage Heirs		5	15	1930	1.55
Gage Heirs		6	15	1930	1.55
Gage Heirs		7	15	1930	1.55
Gage Heirs		8	15	1930	1.55
Gage Heirs		9	15	1930	1.55
Gage Heirs		10	15	1930	1.55
Gage Heirs		11	15	1930	1.54
Gage Heirs		12	15	1930	1.54
Gage Heirs		13	15	1930	1.54
Gage Heirs		14	15	1930	1.54
Gage Heirs		15	15	1930	1.54
Gage Heirs		16	15	1930	1.54
M. T. Dike		2	16	1930	1.85
M. T. Dike		3	16	1930	2.80
Gage Heirs		9	16	1930	1.54
Gage Heirs		10	16	1930	1.54
Gage Heirs		11	16	1930	1.54
Gage Heirs		12	16	1930	1.55
Gage Heirs		13	16	1930	1.55
Gage Heirs		14	16	1930	1.55

Larson's Plat in the Town of Garrison, Township Forty-four (44), Range Twenty-eight (28).

Everett E. Addy		16		1930	9.29

Sunset Park in the Town of Garrison, Township Forty-four (44), Range Twenty-eight (28).

Oscar Holmberg		18		1930	3.32
Oscar Holmberg		19		1930	3.32

Borden Lake Lots in the Town of Garrison, Township Forty-four (44), Range Twenty-eight (28).

Borden Lake Land Co.		13		1930	3.10
Borden Lake Land Co.		14		1930	3.10
Borden Lake Land Co.		18		1930	3.10
Borden Lake Land Co.		19		1930	3.11

Idlewild in the Town of Garrison, Township Forty-four (44), Range Twenty-eight (28).

Chas. W. Sutton		6	1	1930	3.31
Chas. W. Sutton		16	1	1930	3.32
Chas. W. Sutton		17	1	1930	3.32
Chas. W. Sutton		20	1	1930	3.32
Ernest S. and Anna H. Swenson		4	2	1930	3.31
Ernest S. and Anna H. Swenson		6	2	1930	3.31
Ernest S. and Anna H. Swenson		2	3	1930	3.32
Ernest S. and Anna H. Swenson		4	3	1930	3.31
Ernest S. and Anna H. Swenson		5	3	1930	3.31
Ernest S. and Anna H. Swenson		6	3	1930	3.31
Ernest S. and Anna H. Swenson		7	3	1930	3.31
Ernest S. and Anna H. Swenson		9	3	1930	3.31
Ernest S. and Anna H. Swenson		10	3	1930	3.31
Ernest S. and Anna H. Swenson		12	3	1930	3.31
Ernest S. and Anna H. Swenson		13	3	1930	3.30
Ernest S. and Anna H. Swenson		16	3	1930	3.31
Ernest S. and Anna H. Swenson		17	3	1930	3.32
Ernest S. and Anna H. Swenson		18	3	1930	3.32
Ernest S. and Anna H. Swenson		19	3	1930	3.32
Ernest S. and Anna H. Swenson		20	3	1930	3.32
Chas. W. Sutton		4	4	1930	3.31
Chas. W. Sutton		5	4	1930	3.30
Chas. W. Sutton		17	4	1930	3.32
Ernest S. and Anna H. Swenson		21	4	1930	3.32
Ernest S. and Anna H. Swenson		3	5	1930	3.31
Ernest S. and Anna H. Swenson		4	5	1930	3.31
Ernest S. and Anna H. Swenson		5	5	1930	3.31
Ernest S. and Anna H. Swenson		6	5	1930	3.31
Ernest S. and Anna H. Swenson		7	5	1930	3.31
Ernest S. and Anna H. Swenson		8	5	1930	3.31
Ernest S. and Anna H. Swenson		9	5	1930	3.30
Ernest S. and Anna H. Swenson		10	5	1930	3.30
Ernest S. and Anna H. Swenson		1	6	1930	3.32
Ernest S. and Anna H. Swenson		2	6	1930	3.32
Chas. W. Sutton		3	6	1930	3.32
Ernest S. and Anna H. Swenson		5	6	1930	3.32
Ernest S. and Anna H. Swenson		6	6	1930	3.31
Chas. W. Sutton		3	7	1930	3.31
Chas. W. Sutton		31	7	1930	3.31
Chas. W. Sutton		38	7	1930	3.31
Chas. W. Sutton		15	8	1930	3.32
Chas. W. Sutton		18	8	1930	2.65
Jacob Foell		19	8	1930	1.99
Jacob Foell		20	8	1930	14.24
Jacob Foell		21	8	1930	1.99
Chas. W. Sutton		11	9	1930	3.31
Ernest S. and Anna H. Swenson		1	10	1930	3.32
Ernest S. and Anna H. Swenson		2	10	1930	3.32
Ernest S. and Anna H. Swenson		3	10	1930	3.31
Ernest S. and Anna H. Swenson		4	10	1930	3.31

Idlewild in the Town of Garrison, Township Forty-four (44), Range Twenty-eight (28)—continued.

Name of Owner	Subdivision of Lot or Block	Lot	Block	Year for Which Taxes are Delinquent	Total Tax and Penalty
Ernest S. and Anna H. Swenson		5	10	1930	3.31
Chas. W. Sutton		8	10	1930	3.31
Ernest S. and Anna H. Swenson		3	11	1930	3.32
Ernest S. and Anna H. Swenson		4	11	1930	3.32
Ernest S. and Anna H. Swenson		13	11	1930	3.31
Ernest S. and Anna H. Swenson		14	11	1930	3.31
Ernest S. and Anna H. Swenson		15	11	1930	3.30
Chas. W. Sutton		16	11	1930	3.30
Chas. W. Sutton		6	12	1930	3.32
Chas. W. Sutton		13	12	1930	3.32
Chas. W. Sutton		15	12	1930	3.31
Chas. W. Sutton		1	13	1930	3.31
Chas. W. Sutton		2	13	1930	3.31
Chas. W. Sutton		3	13	1930	3.31
Chas. W. Sutton		4	13	1930	3.31

Thorpe Bro's. Mille Lacs Shores in the Town of Garrison, Township Forty-four (44), Range Twenty-eight (28).

Thorpe Bros.		36	3	1930	11.59

Fitzpatrick Shore Lots in the Town of Long Lake, Township Forty-four (44), Range Thirty (30.

Evar T. Cedarleaf, W½		7		1930	.56
Emma Cedarleaf		29		1930	1.11
Clifford Cedarleaf		31		1930	2.85
John G. Roth		38		1930	17.80

Barrows in the Town of Crow Wing, Township Forty-four (44), Range Thirty-one (31).

A. Golosha		16	1	1930	.75
Iron R. Townsite Co.		21	1	1930	.75
Iron R. Townsite Co.		22	1	1930	.75
Iron R. Townsite Co.		23	1	1930	.75
Iron Range Townsite Co.		3	5	1930	.75
Halvor J. Steene		4	5	1930	.75
Iron Range Townsite Co.		5	5	1930	.75
Matt Musich		6	5	1930	.75
Iron Range Townsite Co.		7	5	1930	.75
A. G. Lang		9	5	1930	.75
Iron R. Townsite Co.		10	5	1930	.77
Louis Volk		11	5	1930	.77
Marg. Johnston		12	5	1930	.77
Chamber Mfg. Co.		13	5	1930	.38
Chamber Mfg. Co.		15	5	1930	.38
Iron R. Townsite Co.		16	5	1930	.38
Mark Tomlynovich		17	5	1930	.38
Iron R. Townsite Co.		18	5	1930	.38
F. Stebly		19	5	1930	.38
Edward Stebly		20	5	1930	.38
Iron R. Townsite Co.		21	5	1930	.38
Iron R. Townsite Co.		22	5	1930	.39
Iron R. Townsite Co.		23	5	1930	.39
Iron R. Townsite Co.		24	5	1930	.39
Iron R. Townsite Co.		9	6	1930	.75
L. Lofgren ½ & O. R. Anderson ½		10	6	1930	.75
L. Lofgren ½ & O. R. Anderson ½		11	6	1930	.76
L. Lofgren ½ & O. R. Anderson ½		12	6	1930	.77
Iron R. Townsite Co.		16	6	1930	.38
Iron R. Townsite Co.		17	6	1930	.38
Iron R. Townsite Co.		18	6	1930	.38
Iron R. Townsite Co.		19	6	1930	.39
Iron R. Townsite Co.		20	6	1930	.39
Iron R. Townsite Co.		21	6	1930	.39
Iron R. Townsite Co.		22	6	1930	.38

First Addition to Barrows in the Town of Crow Wing, Township Forty-four (44), Range Thirty-one (31).

Iron Range Townsite Co.		13	11	1930	.19
Iron Range Townsite Co.		14	11	1930	.19
Wesley Wren		7	13	1930	.19

Park Addition to Barrows in The Town of Crow Wing, Township Forty-Four (44). Range Thirty-one (31).

John Maurine		1	40	1930	.19
Helen Buski		6	40	1930	.19
John Koschak		5	41	1930	.19

Central Addition to Barrows in the Town of Crow Wing, Township Forty-four (44), Range Thirty-one (31).

Frank Oswald		12	26	1930	.19
Wesley Wren		9	27	1930	.19

Woodland Park Addition to Barrows in the Town of Crow Wing, Township Forty-four (44), Range Thirty-one (31).

Nannie E. Johnson		16	30	1930	.09
Barrows Realty Co.		17	30	1930	.09
Barrows Realty Co.		18	30	1930	.09

Clearwater Heights in the Town of Bay Lake, Township Forty-five (45), Range Twenty-eight (28).

		Tract			
Lone Pine Co.		1		1930	1.82
Lone Pine Co.		2		1930	1.82
Lone Pine Co.		3		1930	1.83
Lone Pine Co.		4		1930	1.83
Lone Pine Co.		5		1930	1.75
Lone Pine Co.		6		1930	1.75
Lone Pine Co.		7		1930	1.75
Lone Pine Co.		8		1930	1.75
Lone Pine Co.		9		1930	1.75
Lone Pine Co.		10		1930	1.76
Lone Pine Co.		11		1930	1.76
Lone Pine Co.		12		1930	1.76
Lone Pine Co.		13		1930	1.74
Lone Pine Co.		14		1930	1.74
Lone Pine Co.		15		1930	1.74
Lone Pine Co.		16		1930	1.74
Lone Pine Co.		17		1930	1.74
Lone Pine Co.		18		1930	1.74
Lone Pine Co.		19		1930	1.74
Lone Pine Co.		20		1930	1.75
Lone Pine Co.		21		1930	1.75
Lone Pine Co.		22		1930	1.75
Lone Pine Co.		23		1930	1.74
Lone Pine Co.		24		1930	1.74
Lone Pine Co.		25		1930	1.74
Lone Pine Co.		26		1930	1.82

Brighton Point on Big Bay Lake in the Town of Bay Lake, Township Forty-five (45), Range Twenty-eight (28).

		Lot	Block		
John Hagstrom		3	4	1930	13.08
Christ Knutson		23	5	1930	.30
Geo. A. Peterson		1	6	1930	.30
Clara M. Peter		16	10	1930	.14

Birch Lawn in the Town of Bay Lake, Township Forty-five (45), Range Twenty-eight (28).

Ludvig Arctander		12		1930	1.21

Sand Beach Park in the Town of Bay Lake, Township Forty-five (45), Range Twenty-eight (28).

James A. Shaw		1		1930	1.07
Ida Moahs		3		1930	1.07
Ida Moahs		4		1930	1.06
A. P. Mumford		5		1930	1.06
A. P. Mumford, E½		6		1930	.53
J. W. Leighton, W½		6		1930	.53
J. W. Leighton		7		1930	1.07

Warren's Place in the Town of Bay Lake, Township Forty-five (45), Range Twenty-eight (28).

A. N. Burud		11		1930	12.94
A. N. Burud		12		1930	1.62
Lidia Rosberg		21		1930	4.85

Eagle Lake Grove in the Town of Nokay Lake, Township Forty-five (45), Range Twenty-nine (29).

Name of Owner	Subdivision of Lot or Block	Lot	Block	Year for Which Taxes are Delinquent	Total Tax and Penalty
Margaret Seafield ½ & Lettie Long ½		1		1930	1.20
Margaret Seafield ½ & Lettie Long ½		2		1930	5.36
Margaret Seafield ½ & Lettie Long ½		11		1930	.59
Margaret Seafield ½ & Lettie Long ½		12		1930	.60
Margaret Seafield ½ & Lettie Long ½		13		1930	.59
Margaret Seafield ½ & Lettie Long ½		14		1930	.60
Margaret Seafield ½ & Lettie Long ½		15		1930	.59
Margaret Seafield ½ & Lettie Long ½		16		1930	.60
Margaret Seafield ½ & Lettie Long ½		17		1930	.59
Margaret Seafield ½ & Lettie Long ½		18		1930	.60
Margaret Seafield ½ & Lettie Long ½		19		1930	.59
Margaret Seafield ½ & Lettie Long ½		20		1930	.60
Margaret Seafield ½ & Lettie Long ½		21		1930	.60

Kavli's Pinehurst Beach in the Town of Nokay Lake, Township Forty-five (45), Range Twenty-nine (29).

A. C. Kavli		1		1930	.92
A. C. Kavli		2		1930	.92
A. C. Kavli		4		1930	.92
A. C. Kavli		5		1930	.92
A. C. Kavli		6		1930	.92
A. C. Kavli		7		1930	.92
A. C. Kavli		8		1930	.92
A. C. Kavli		9		1930	1.22
A. C. Kavli		12		1930	1.23
A. C. Kavli		13		1930	1.22
A. C. Kavli		14		1930	1.23
A. C. Kavli		15		1930	1.23
A. C. Kavli, E. 155 ft.		16		1930	.61
A. C. Kavli		18		1930	.92
A. C. Kavli		19		1930	.92
A. C. Kavli		20		1930	.92
A. C. Kavli		21		1930	.92
A. C. Kavli		22		1930	.92
A. C. Kavli		23		1930	.92
A. C. Kavli		24		1930	.92
A. C. Kavli		25		1930	.92
A. C. Kavli		26		1930	.92
A. C. Kavli		27		1930	.92
A. C. Kavli		28		1930	.92
A. C. Kavli		29		1930	.92
A. C. Kavli		30		1930	1.22
A. C. Kavli		31		1930	1.23
A. C. Kavli		32		1930	1.22
A. C. Kavli		33		1930	1.24
A. C. Kavli		34		1930	1.22
A. C. Kavli		35		1930	1.24
A. C. Kavli		36		1930	1.23
A. C. Kavli		37		1930	1.23
A. C. Kavli		38		1930	1.23
A. C. Kavli		39		1930	1.23
A. C. Kavli		40		1930	1.23
A. C. Kavli		41		1930	1.22
A. C. Kavli		42		1930	1.22
A. C. Kavli		43		1930	1.22
A. C. Kavli		44		1930	1.23
A. C. Kavli		45		1930	1.23
A. C. Kavli		46		1930	1.23
A. C. Kavli		47		1930	1.23
A. C. Kavli		48		1930	1.23
A. C. Kavli		49		1930	3.07

Brainerd Heights in the Town of Oak Lawn, Township Forty-five (45), Range Thirty (30).

M. A. Melonas		25	1	1930	.33
A. W. Kuehnow		27	3	1930	.34

Wawanaissa Park in the Town of Oak Lawn, Township Forty-five (45), Range Thirty (30).

Whiteley Trust Ass'n., Outlot		33		1930	11.97
Whiteley Trust Ass'n., Outlot		34		1930	3.76

Auditor's Survey of SE¼, Section Six (6), Township Forty-six (46), Range Twenty-eight (28).

P. L. Hollenbeck		2		1930	24.65
W. S. Pitt		9		1930	24.65
John Long		13		1930	25.26
John Long		18		1930	25.39

Minister's Point in the Town of Deerwood, Township Forty-six (46), Range Twenty-eight (28).

		Tract			
R. M. Adams		3		1930	9.83
R. M. Adams		4		1930	9.83
R. M. Adams		5		1930	9.83
R. M. Adams		6		1930	9.83
R. M. Adams		7		1930	17.05

Park Addition to Oreland in the Town of Deerwood, Township Forty-six (46), Range Twenty-eight (28).

		Lot	Block		
Andrew Nordeen		3	22	1930	.21

North Shore Acres in the Town of Deerwood, Township Forty-six (46), Range Twenty-eight (28).

Fred E. Schultz		22		1930	13.28

Hamlet Shores in the Town of Deerwood, Township Forty-six (46), Range Twenty-eight (28).

F. J. Albrecht		8	3	1930	.17
F. J. Albrecht		9	3	1930	.17
F. J. Albrecht		10	3	1930	.17
F. J. Albrecht		11	3	1930	.17
F. J. Albrecht		12	3	1930	.17
F. J. Albrecht		1	4	1930	.67
F. J. Albrecht		2	4	1930	.67
F. J. Albrecht		3	4	1930	.67
F. J. Albrecht		4	4	1930	.66
F. J. Albrecht		1	5	1930	.09
F. J. Albrecht		2	5	1930	.09
F. J. Albrecht		3	5	1930	.09
F. J. Albrecht		4	5	1930	.09

Village of Deerwood.

A. and S. Splettstoeszer, E. 25 ft.		11	4	1930	20.57
Wm. Elmore, S½		9	6	1930	20.90
H. J. Ernster		3	9	1930	26.33
H. J. Ernster		4	9	1930	6.58
Wm. Elmore, Ex. street		3	14	1930	7.24
Earl Orcutt, S. 200 ft.		20	14	1930	16.45
T. W. Turner, N. 260 ft.		27	14	1930	18.10
W. R. Strong		29	14	1930	9.88
Christine Lee, 50'x150' in S. W. Cor.		4	15	1930	30.28
Alida D. White		3	16	1930	13.16
Alida D. White		4	16	1930	13.16
Alida D. White		5	16	1930	13.16
Alida D. White		6	16	1930	13.17
Alida D. White		1	17	1930	8.23
Alida D. White		2	17	1930	8.23
Alida D. White		3	17	1930	8.22
Alida D. White		4	17	1930	8.24
Alida D. White, All Ex. S. 35 ft.		5	17	1930	4.27

Outlots in the Village of Deerwood.

Cuyuna N. Ry. Co., E. 200 ft. of R. of W.		1		1930	3.95
F. A. Edson, 338'x200' in S. E. Cor.		5		1930	148.76
Jane M. Wells		13		1930	359.72
W. C. White, N. 75 ft. of S. 175 ft. of N. 666¼ ft.		14		1930	13.16
Alida D. White		15		1930	52.66

First Addition to Deerwood.

L. M. Poirier		12	3	1930	11.19
Fred W. Schwanke		18	6	1930	35.54
Minda V. Hogstrom		8	11	1930	1.64
Minda V. Hogstrom		9	11	1930	17.44
Minda V. Hogstrom		10	11	1930	1.98

Archibald's Addition to Deerwood.

Name of Owner	Subdivision of Lot or Block	Lot	Block	Year for Which Taxes are Delinquent	Total Tax and Penalty
Ellen Krone		7	1	1930	78.32
O. E. Cunningham		6	3	1930	36.21
Alfred Cowling, All Ex. W. 40 ft.		12	3	1930	.82
Alfred Cowling		13	3	1930	42.78
Alfred Cowling		14	3	1930	3.95

Archibald's Second Addition to Deerwood.

Marie Anderson		4	8	1930	21.39
P. Aug. Peterson		5	8	1930	1.65

Subdivision of SE¼ of NW¼ and NE¼ of SW¼, Section Thirteen (13), Township Forty-six (46), Range Twenty-nine (29).

Frances C. Henneck, S. 117 ft. of W. 200 ft.		1		1930	3.23
Thomas Hennick, W. 207 ft.		3		1930	8.56
Peter M. Johnson, et al		11		1930	15.54
Louis Perpich		12		1930	23.15
James A. Egan		27		1930	18.36
C. R. Bebee		29		1930	21.48

Subdivision of SE¼ of SW¼, Section Thirteen (13), Township Forty-six (46), Range Twenty-nine (29).

Victor and Louis Jacobson		6		1930	3.75

Crosby Beach in the Town of Irondale, Township Forty-six (46), Range Twenty-nine (29).

Immigration Land Co.		1	2	1930	4.16
Immigration Land Co.		2	2	1930	4.16
Chad W. Martin		1	4	1930	8.76
Chad W. Martin		2	4	1930	.41
Chad. W. Martin		3	4	1930	.42
Immigration Land Co.		4	4	1930	.83
Immigration Land Co., E½		5	4	1930	2.50

Julesburg in the Town of Irondale, Township Forty-six (46), Range Twenty-nine (29).

Widock Chupich, et al		6		1930	26.70
Widock Chupich, et al		7		1930	4.17
Peter M. Johnson, et al		10		1930	12.51

First Addition to Shore Acres in the Town of Irondale, Township Forty-six (46), Range Twenty-nine (29).

Malvina Infelt		7		1930	2.97

Morningside Park in the Town of Irondale, Township Forty-six (46), Range Twenty-nine (29).

John H. Wunderlich		1	2	1930	5.01
Marie B. Prindle		5	2	1930	21.69
Thos. Smith		2	3	1930	4.18
Iver E. Aiaans		3	6	1930	8.34
Charles Lee		4	6	1930	2.09
Rosey E. Stierns		6	7	1930	34.41
R. M. Adams		9	7	1930	3.34
James M. Maguire		5	12	1930	8.35
Fred Ridlon		1	13	1930	11.68
Fred Ridlon		2	13	1930	4.17

Riverton in the Town of Irondale, Township Forty-six (46), Range Twenty-nine (29).

Name of Owner	Subdivision of Section	Section	Year for Which Taxes are Delinquent	Total Tax and Penalty
Alice P. White & D. Williams, Und. 1-10 All Ex. W. 500 ft. Lot 12 including 100 ft. strip along lake		18	1930	1.44
D. Phillips, Und. 1-10 Lot 11		18	1930	9.71
Williams & Waite, Und. 1-10 Pt. E. of R. R. of W. of SE¼ of SE¼		18	1930	2.99

Riverton in the Town of Irondale, Township Forty-six (46), Range Twenty-nine (29).

Name of Owner	Subdivision of Lot or Block	Lot	Block	Year for Which Taxes are Delinquent	Total Tax and Penalty
Riverton Townsite Co.		10	1	1930	1.92
Riverton Townsite Co.		11	1	1930	1.92
Riverton Townsite Co.		12	1	1930	1.92
Riverton Townsite Co.		13	1	1930	1.92
Riverton Townsite Co.		14	1	1930	1.92
Riverton Townsite Co.		15	1	1930	1.92
Riverton Townsite Co.		16	1	1930	1.93
Riverton Townsite Co.		17	1	1930	1.93
Riverton Townsite Co.		18	1	1930	1.93
Riverton Townsite Co.		11	2	1930	1.92
Riverton Townsite Co.		14	2	1930	1.92
Rvierton Townsite Co.		15	2	1930	1.92
Riverton Townsite Co.		3	3	1930	1.92
Riverton Townsite Co.		4	3	1930	1.92
Riverton Townsite Co.		5	3	1930	1.92
Riverton Townsite Co.		6	3	1930	1.92
Riverton Townsite Co.		7	3	1930	1.92
Riverton Townsite Co.		8	3	1930	1.92
Riverton Townsite Co.		9	3	1930	1.92
Riverton Townsite Co.		10	3	1930	1.92
Riverton Townsite Co.		11	3	1930	1.92
Riverton Townsite Co.		12	3	1930	1.92
Riverton Townsite Co.		13	3	1930	1.92
Riverton Townsite Co.		14	3	1930	1.92
Riverton Townsite Co.		15	3	1930	1.93
Riverton Townsite Co.		16	3	1930	1.93
Riverton Townsite Co.		23	3	1930	2.89
Riverton Townsite Co.		1	5	1930	2.89
Riverton Townsite Co.		2	5	1930	2.89
Riverton Townsite Co.		3	5	1930	2.89
Riverton Townsite Co.		4	5	1930	2.89
Riverton Townsite Co.		5	5	1930	2.89
Riverton Townsite Co.		6	5	1930	2.89
Riverton Townsite Co.		7	5	1930	2.89
Riverton Townsite Co.		8	5	1930	2.89
Riverton Townsite Co.		9	5	1930	2.88
Riverton Townsite Co.		10	5	1930	2.88
Riverton Townsite Co.		11	5	1930	2.88
Riverton Townsite Co.		12	5	1930	2.88
Riverton Townsite Co.		15	5	1930	1.15
Riverton Townsite Co.		16	5	1930	.58
Riverton Townsite Co.		17	5	1930	1.92
Riverton Townsite Co.		18	5	1930	1.92
Riverton Townsite Co.		19	5	1930	1.92
Riverton Townsite Co.		20	5	1930	1.92
Riverton Townsite Co.		21	5	1930	1.92
Lawrence Pelts		22	5	1930	1.92
Lawrence Pelts		23	5	1930	7.69
Riverton Townsite Co.		24	5	1930	1.93
Riverton Townsite Co.		25	5	1930	1.93
Riverton Townsite Co.		11	6	1930	2.89
Riverton Townsite Co.		16	6	1930	2.89
Riverton Townsite Co.		17	6	1930	1.92
Riverton Townsite Co.		20	6	1930	1.92
Riverton Townsite Co.		21	6	1930	1.92
Riverton Townsite Co.		22	6	1930	1.92
Riverton Townsite Co.		23	6	1930	1.92
Riverton Townsite Co.		24	6	1930	1.92
Riverton Townsite Co.		25	6	1930	1.92
Riverton Townsite Co.		27	6	1930	1.93
Riverton Townsite Co.		29	6	1930	1.93
Riverton Townsite Co.		5	7	1930	3.85
Riverton Townsite Co.		25	7	1930	1.92
Riverton Townsite Co.		31	7	1930	1.92
Riverton Townsite Co.		32	7	1930	1.93
Riverton Townsite Co.		35	7	1930	1.93
Riverton Townsite Co.		36	7	1930	1.93

Park Addition to Riverton in the Town of Irondale, Township Forty-six (46). Range Twenty-nine (29).

Clement K. Quinn Ore Co., W. 80.51 ft. of		5		1930	14.97

Town of Crosby, Township Forty-six (46), Range Twenty-nine (29).

Name of Owner	Subdivision of Section	Section	Year for Which Taxes are Delinquent	Total Tax and Penalty
Bear Ridge Land Co., Lot 2		2	1930	39.29

Town of Crosby.

Name of Owner	Subdivision of Lot or Block	Lot	Block	Year for Which Taxes are Delinquent	Total Tax and Penalty
Isaac Jaskari		16	1	1930	15.58
The Potter Company		18	1	1930	41.66
Jno. Varvela		21	1	1930	7.39
R. M. Adams		23	1	1930	7.39
Becker Co. Cattle Co.		9	2	1930	5.32
Becker Co. Cattle Co.		10	2	1930	42.70
First Nat'l. Bank, Crosby, N. 50 ft. Lots 15 and		16	4	1930	58.94
First National Bank, Ironton		9	5	1930	25.26
C. F. Middleton		31	5	1930	42.75
C. F. Middleton		32	5	1930	48.65
Fred Richter		4	6	1930	71.06
John K. Berg		3	8	1930	148.23
Carl Hoglund		5	8	1930	36.84
Frank A. Lindbergh		17	8	1930	177.29
Frank A. Lindbergh		18	8	1930	7.39
August Jolo		21	8	1930	19.06
John A. Hongslo		27	8	1930	7.38
Nora Martin		31	8	1930	6.49
Nora Martin		32	8	1930	74.76
Theo. Roy		9	9	1930	23.63

Park Division to the Town of Crosby.

S. Fredrick		12	13	1930	34.72
S. Fredrick		13	13	1930	4.44
Olena Lysne		7	15	1930	19.20
E. F. Harrison, E½		4	16	1930	4.43
E. F. Harrison		5	16	1930	8.87
P. W. Hogencamp		11	17	1930	103.72
P. W. Hogencamp		12	17	1930	8.86
Annie A. Severance Hartman & Maude Severance Hauck		13	17	1930	8.86
Mrs. Della Willmot		5	19	1930	39.25
Holman I. Pearl		15	20	1930	14.64

Lake Park Division to Crosby.

Nora Bennett		1	4	1930	75.05
Nora Bennett		2	4	1930	4.73
Nora Bennett		3	4	1930	4.73
E. F. Andberg		23	4	1930	9.46
E. F. Andberg		24	4	1930	97.36
George H. Newbert		5	6	1930	9.46
George H. Newbert		6	6	1930	9.46
John Jackson		19	9	1930	7.38
John Jackson		20	9	1930	7.38
H. I. Pearl		15	A	1930	150.99

Hale's Addition to Crosby.

Peter M. Stastad		20	1	1930	7.35
Peter M. Stastad		21	1	1930	40.15
Peter M. Stastad, E½		22	1	1930	3.69
Mike Kracher		1	3	1930	37.20
Mike Kracher		2	3	1930	7.35
J. H. Daley		3	3	1930	7.35
J. H. Daley		4	3	1930	31.14
J. H. Daley		5	3	1930	7.35
T. H. Lake		13	3	1930	25.23
T. H. Lake		14	3	1930	7.31
Mary S. Larson		21	3	1930	25.46
Mary S. Larson		22	3	1930	3.67
Fred Harte		13	4	1930	7.35
Joseph Talarica		17	4	1930	29.81
Joseph Talarica		18	4	1930	7.36
First State Bank, Crosby		21	4	1930	26.56
Mangus Anderson		14	6	1930	30.10
Mangus Anderson, W½		15	6	1930	3.69

Hale's Second Addition to Crosby.

C. C. Adams		1	10	1930	4.47
C. C. Adams		2	10	1930	4.47
C. C. Adams		3	10	1930	4.47
C. C. Adams		4	10	1930	4.48
C. C. Adams		5	10	1930	4.48
C. C. Adams		6	10	1930	4.47
C. C. Adams		7	10	1930	4.47
C. C. Adams		8	10	1930	4.47
C. C. Adams		9	10	1930	4.47
C. C. Adams		10	10	1930	4.47
C. C. Adams		11	10	1930	4.48
C. C. Adams		12	10	1930	4.49
C. C. Adams		13	10	1930	4.49
First State Bank of Crosby		1	12	1930	4.43
First State Bank of Crosby		2	12	1930	4.47
James Nelson		3	12	1930	4.48
James Nelson		4	12	1930	4.48
M. A. Daly		5	12	1930	22.50
M. A. Daly		6	12	1930	4.48
James Nelson		13	12	1930	4.47
James Nelson		14	12	1930	4.47
Ernest Shears		19	12	1930	4.48
Ernest Shears		20	12	1930	4.49
Ernest Shears		21	12	1930	4.48
James Nelson		22	12	1930	4.47
James Nelson		23	12	1930	4.47
James Nelson		24	12	1930	4.47
James Nelson		25	12	1930	4.48
James Nelson		26	12	1930	4.48
Elmer L. Baselt		27	12	1930	16.49
Elmer L. Baselt		28	12	1930	2.22
Ed. Gustad & Chas. Peterson		19	13	1930	4.48
Ed. Gustad & Chas. Peterson		20	13	1930	21.77
C. B. Jacks		21	13	1930	4.47
C. B. Jacks		22	13	1930	4.48
C. B. Jacks		23	13	1930	7.28
C. B. Jacks		24	13	1930	4.48
C. C. Adams		25	13	1930	4.47
C. C. Adams		26	13	1930	4.48
Francis E. Taylor		27	13	1930	9.80
Francis E. Taylor		28	13	1930	4.42
Anton Martinetto		8	14	1930	4.48
Cuyler Adams, Outlot		1		1930	32.50

Central Addition to Crosby.

Fred Richter		4	2	1930	59.10
Joe Mirau & Leo J. Mirau		21	5	1930	30.58
Erick Bjorklund		6	6	1930	37.60

Central Addition Number Two (2) to Crosby.

Martin Vogel		7	4	1930	31.47
Frank Aarni		10	12	1930	43.58
J. Stenberg		10	13	1930	5.32
J. Stenberg		11	13	1930	5.32
T. A. Smith		13	13	1930	5.32
A. Hagglund		4	14	1930	3.25
John Heglund		5	14	1930	24.23
John Heglund, W½		6	14	1930	1.76

Lake View Addition to Crosby.

Lauri Jaskari		11	1	1930	16.01
Emil Marsyla		1	2	1930	21.08
August Borden		2	2	1930	8.23
F. A. Lindbergh		4	2	1930	24.92
Felix Mari		7	2	1930	24.94
Felix Mari		8	2	1930	4.11
Sarah J. Rutter		19	2	1930	8.23
Sarah J. Rutter		20	2	1930	8.23
F. A. Lindbergh		32	2	1930	30.69
Harry M. Koon		32	3	1930	22.85
Clarence O. Peterson		31	5	1930	8.52
Clarence O. Peterson		32	5	1930	38.52
Oscar Fors		5	6	1930	8.52
Otto Maki, N½		31	6	1930	2.05
Otto Maki		32	6	1930	16.23
Peter Saastamoinen		14	7	1930	35.62
Gust Janeksela		15	7	1930	14.66
Hilda Moody		16	7	1930	21.13
John F. Ripley		7	8	1930	12.03
Emil Maki		3	9	1930	15.04
Ella C. Johnson		17	10	1930	23.08
Chas. Kentalla		19	10	1930	20.40

West Park Addition to Crosby.

Peter Smiljanich		2	2	1930	38.47
Peter Imilarich		3	2	1930	27.78
Rocco Pergo, Ex. Ry. R. of W.		1	5	1930	20.39
Rocco Pergo, Ex. Ry. R. of W.		2	5	1930	1.18
Rocco Pergo, Ex. Ry. R. of W.		3	5	1930	.30
I. W. Smith		9	5	1930	1.76
I. W. Smith		10	5	1930	1.78
I. W. Smith		11	5	1930	1.76
I. W. Smith		12	5	1930	1.78
Peter Radomonovich		4	6	1930	29.43
Geo. Kovich		6	6	1930	11.63
I. W. Smith, Ex. Ry. R. of W.		10	6	1930	.30
Zonz Stimac		5	7	1930	38.07
Zonz Stimac		6	7	1930	11.62
First National Bank, Ironton		7	7	1930	6.11
First National Bank, Ironton		8	7	1930	21.79
Ely Paynovich, Ex. Ry. R. of W.		5	8	1930	9.46
Ely Paynovich, Ex. Ry. R. of W.		6	8	1930	1.20

West Park Addition to Crosby—continued.

Name of Owner	Subdivision of Lot or Block	Lot	Block	Year for Which Taxes are Delinquent	Total Tax and Penalty
Ely Paynovich, Ex. Ry. R. of W.		7	8	1930	.59
Antonie Gallo		16	10	1930	36.79
Antonie Gallo		17	10	1930	4.73
Sara Miller		11	11	1930	38.87
John LeKatz		18	11	1930	25.55
N. Pavlovich		6	12	1930	4.73
First Nat'l. Bank, Ironton, N. 12½ ft. of Lots 9 and		10	12	1930	15.81
Jno. Merhar		15	12	1930	20.09
Jno. Merhar		16	12	1930	2.36
Phillip Pomeroy		13	13	1930	21.28
Mary E. Donahue		1	14	1930	2.36
Mary E. Donahue		2	14	1930	14.62
John Gregrivich		4	14	1930	13.14
Louis Drozenovich		15	14	1930	4.73
Louis Drozenovich		16	14	1930	4.73
Gerard Farnlund		2	15	1930	4.43

Raymond's Addition to Crosby.

Marko Pavlec		7	1	1930	2.16
Marko Pavlec		8	1	1930	2.80
Marko Pavlec		9	1	1930	2.89
Marko Pavlec		10	1	1930	2.89
Marko Pavlec		11	1	1930	2.88
Marko Pavlec		12	1	1930	14.14
Peter Koprivec		11	3	1930	5.78
Peter Koprivec		12	3	1930	7.75
Gertrude Roring		5	4	1930	35.62
Joe Raymond			9	1930	6.43

Smith's Addition to Crosby.

1st State Bank of Ironton		10	1	1930	34.72
Paul Mubar		4	3	1930	42.69
Anna Hochevar		5	3	1930	9.14
Rodi Babich		2	4	1930	10.72
Rodi Babich		3	4	1930	58.44
Mille Vranich		4	4	1930	10.72
Mile Vranish		5	4	1930	10.72
Mile Vranish		6	4	1930	28.25
August Kramer		3	5	1930	12.94
I. R. Terry		6	5	1930	4.77
I. R. Terry		7	5	1930	4.77
Anna Houle		21	5	1930	4.11
Anna Houle		22	5	1930	4.12
St. Joseph's Roman Catholic Church		8	6	1930	5.99
H. Wickstrom, S. 15 ft.		3	7	1930	15.74
Hugo Wickstrom, N. 12½ ft.		4	7	1930	1.91
Mary McNeil		10	7	1930	4.16
Mary McNeil		11	7	1930	4.17
First State Bank, Ironton		25	8	1930	16.69
Harry Benson, Outlot		2		1930	32.73

Keating's Addition to Crosby.

Manda Radmonovich, Ex. Ry. R. of W.		2	3	1930	8.98
Vuju Mileusnich, Ex. Ry. R. of W.		3	3	1930	10.16
George Krainovich		4	3	1930	11.91
George Krainovich		5	3	1930	13.08
Peter Smiljanich		6	3	1930	13.65
Peter Smiljanich		7	3	1930	13.64
First State Bank of Crosby		10	3	1930	30.72
Thos. Keating		4	4	1930	12.35
Thos. Keating		5	4	1930	12.34
Adeline Burns		11	7	1930	14.62
Arthur Meyer		16	7	1930	7.39
Peter Radmanovich		1	10	1930	12.81
Peter Radmanovich		2	10	1930	7.73
Peter Radmanovich, Ex. Ry. R. of W.		3	10	1930	6.84
Peter Radmanovich, Ex. Ry. R. of W.		4	10	1930	5.36
Peter Radmanovich, Ex. Ry. R. of W.		5	10	1930	3.89
Peter Radmanovich, Ex. Ry. R. of W.		6	10	1930	2.71
Peter Radmanovich, Ex. Ry. R. of W.		7	10	1930	2.71
Tri-State Land Co., Ex. Ry. R. of W.		8	10	1930	3.00
Tri-State Land Co., Ex. Ry. R. of W.		9	10	1930	4.18
Tri-State Land Co., Ex. Ry. R. of W.		10	10	1930	5.36
Tri-State Land Co., Ex. Ry. R. of W.		11	10	1930	1.48
S. M. Giovanetto, Ex. Ry. R. of W.		12	10	1930	1.49
S. M. Giovanetto, Ex. Ry. R. of W.		13	10	1930	2.96
Mike Odanovich		1	11	1930	39.26
Tom Tomac		2	11	1930	41.77
First Nat'l. Bank, Ironton		12	11	1930	39.98
Mike Brown		13	12	1930	14.00
Amelia S. Mounsour		14	12	1930	92.49
S. N. Yovanovich		11	13	1930	11.98
C. H. Stang		3	14	1930	2.95
C. H. Stang		4	14	1930	32.65
Fred Richter		7	18	1930	33.24
Antonette Vinar		16	18	1930	13.15
Thomas Stimac		9	19	1930	5.92
Thomas Stimac		10	19	1930	62.84
Tri-State Land Co., Ex. Ry. R. of W.		1	20	1930	.30
Tri-State Land Co.		9	29	1930	.30
Tri-State Land Co.		10	29	1930	.30

Village of Ironton, Township Forty-six (46), Range Twenty-nine (29).

Name of Owner	Subdivision of Section	Section	Year for Which Taxes are Delinquent	Total Tax and Penalty
Unknown, Und. 1-24 SE¼ of SW¼		10	1930	4.16
Pennington M. Co., et al, Und. 1-24 N½ of SW¼ of SE¼		10	1930	2.07
Unknown, Und. 1-24 S½ of SW¼ of SE¼		10	1930	2.08

Village of Ironton.

Name of Owner	Subdivision of Lot or Block	Lot	Block	Year for Which Taxes are Delinquent	Total Tax and Penalty
Geo. Platisa		6	1	1930	25.21
Seafield Exploration Co., Lot 11 and N. 17 ft. of Lot 12 & S. 8 ft. of Lot 12 and all lots 13 &		14	6	1930	104.45
Mike Kretich		22	8	1930	29.42
Julia B. Grettum, W. 35 ft. of Cen. 70 ft. of Lots 1 to		3	9	1930	22.51
Anna Hemrod		13	10	1930	32.93
Andy Kopac		23	10	1930	22.43
Marie Urbinoti		7	11	1980	67.38
D. R. Sandstrom		8	11	1930	67.38
First Nat'l. Bank, Ironton		11	11	1930	50.87
First State Bank of Ironton		15	11	1930	20.85
First State Bank of Ironton		16	11	1930	22.30
Martin Lee		18	11	1930	17.26

Amended Plat to the First Addition to Ironton.

M. R. Gunderson		21	12	1930	64.84
Carlie Gilbertson		13	15	1930	16.98
Adbar Del. Co.		11	16	1930	3.00
Adbar Dev. Co.		18	16	1930	30.02
Adbar Dev. Co.		19	16	1930	3.01
Adbar Dev. Co.		20	16	1930	3.00
Adbar Dev. Co., 21 &		22	16	1930	103.25
Wm. Seafield		17	19	1930	28.71
Agnes I. Lamb, et al, E. 50 ft.		6	20	1930	1.20
D. B. McAlpine, W. 85 ft. 10 to		14	20	1930	103.54

Eastern Reserved Lands in the Amended Plat to the First Addition to Ironton.

First National Bank, N. 42½ ft.		7		1930	7.20

Mattson's Addition to Ironton.

Geo. McMannis, 9 &		10	2	1830	32.11
Geo. McMannis, All Lots 1 and 2 beg. at the N. E. Cor. Lot 1 thence SW'ly. to a pt. 25 ft. S. of N. W. Cor. Lot 2, thence S. to S. W. Cor. Lot 2, thence E. to S. E. Cor. Lot 2, thence N. to beg.			8	1930	4.50
Mattson Est.		3	8	1930	23.51
Theodore Grimsted, All Lot 3 and N. 1-3 of		4	9	1930	18.00
Carl Dandrea, 1 and		2	10	1930	160.27
First Nat'l. Bank of Ironton		5	13	1930	34.83
Selma S. Johnson		13	13	1930	19.81
Mae E. Orr		3	18	1930	19.51

Village of Cuyuna, Township Forty-seven (47), Range Twenty-eight (28).

Name of Owner	Subdivision of Section	Section	Year for Which Taxes are Delinquent	Total Tax and Penalty
Crow Wing M. Co., Lot 2		30	1930	123.12
Crow Wing M. Co., SE¼ of SW¼		30	1930	94.17

Village of Cuyuna.

Name of Owner	Subdivision of Lot or Block	Lot	Block	Year for Which Taxes are Delinquent	Total Tax and Penalty
Immigration Land Co.		18	1	1930	23.15
T. R. Foley Co.		1	2	1930	12.42
T. R. Foley Co.		2	2	1930	7.90
T. R. Foley Co.		3	2	1930	7.90
Immigration Land Co.		12	2	1930	7.91
Immigration Land Co.		13	2	1930	7.91
Immigration Land Co.		21	2	1930	9.04
T. R. Foley Co.		1	3	1930	5.64
F. Buchanen		2	3	1930	32.76
Immigration Land Co.		14	3	1930	10.17
Morris Bieleadon		15	3	1930	49.69
Immigration Land Co.		18	3	1930	10.17
Immigration Land Co.		19	3	1930	9.04
Ellis Rorander		23	4	1930	3.95
Ellis Rorander		24	4	1930	22.87
John Ruikka		1	5	1930	8.47
John Ruikka		2	5	1930	34.73
Immigration Land Co.		10	6	1930	9.03
Immigration Land Co.		11	6	1930	9.04
Immigration Land Co.		12	6	1930	34.45
Immigration Land Co.		18	7	1930	6.22
Immigration Land Co.		19	7	1930	6.22
Immigration Land Co.		20	7	1930	6.22
Immigration Land Co.		21	7	1930	6.21
Immigration Land Co.		22	7	1930	6.20
Immigration Land Co.		23	7	1930	6.20
Immigration Land Co.		24	7	1930	6.20

Foley's First Addition to Cuyuna.

Name of Owner	Subdivision of Lot or Block	Lot	Block	Year for Which Taxes are Delinquent	Total Tax and Penalty
Chas. E. Benson		18	1	1930	10.17
Immigration Land Co.		21	1	1930	11.30
Immigration Land Co.		17	2	1930	62.69
Immigration Land Co.		18	2	1930	7.90
Mahlum Lbr. Co.		17	3	1930	3.66
Mahlum Lbr. Co.		18	3	1930	3.11
Mahlum Lbr. Co.		19	3	1930	3.11
Mahlum Lbr. Co.		20	3	1930	2.82
Milka M. Jelencinch		13	8	1930	7.90
Milka Magdich, et al		14	8	1930	44.62
T. Buchanen		15	8	1930	7.90
T. Buchanen		16	8	1930	9.04

Federal Addition to Cuyuna.

Name of Owner	Subdivision of Lot or Block	Lot	Block	Year for Which Taxes are Delinquent	Total Tax and Penalty
Tom I. Vassilion		13	1	1930	1.41
Tom I. Vassilion		14	1	1930	1.41
Tom I. Vassilion		27	1	1930	1.41
Helena Anderson		28	1	1930	1.41
Leonard McTague		6	2	1930	1.42
Leonard McTague		9	2	1930	1.41
Carl Lundberg		27	4	1930	1.41
Carl Lundberg		28	4	1930	1.42
Mae Secord		18	5	1930	1.42
Nels Johnson		17	6	1930	1.41
Nels Johnson		18	6	1930	1.41
Ommi Salminen		30	6	1930	1.41

Oak Hill Addition to Cuyuna.

Name of Owner	Subdivision of Lot or Block	Lot	Block	Year for Which Taxes are Delinquent	Total Tax and Penalty
Mile Vranish		4	1	1930	5.65
Oak Hill Co.		5	1	1930	5.08
Oak Hill Co.		6	1	1930	5.08
Herman Holm		7	1	1930	5.08
Oscar Carlson		8	1	1930	5.08
Oak Hill Co.		11	1	1930	1.41
Oak Hill Co.		12	1	1930	1.41
Oak Hill Co.		13	1	1930	1.41
Oak Hill Co.		14	1	1930	1.41
Oak Hill Co.		15	1	1930	1.41
Oak Hill Co.		16	1	1930	1.41
Oak Hill Co.		17	1	1930	1.41
Oak Hill Co.		18	1	1930	1.41
Oak Hill Co.		19	1	1930	1.42
Oak Hill Co.		20	1	1930	1.42
Oak Hill Co.		1	2	1930	1.41
Oak Hill Co.		2	2	1930	1.41
Oak Hill Co.		3	2	1930	1.41
Oak Hill Co.		4	2	1930	1.41
Oak Hill Co.		5	2	1930	1.41
Oak Hill Co.,		6	2	1930	1.41
Oak Hill Co.		7	2	1930	1.41
Oak Hill Co.		8	2	1930	1.41
Oak Hill Co.		9	2	1930	1.41
Oak Hill Co.		10	2	1930	1.41
Oak Hill Co.		11	2	1930	1.41
Oak Hill Co.		12	2	1930	1.41
Oak Hill Co.		13	2	1930	1.41
Oak Hill Co.		14	2	1930	1.41
Oak Hill Co.		15	2	1930	1.41
Oak Hill Co.		16	2	1930	1.41
Oak Hill Co.		17	2	1930	1.41
Oak Hill Co.		18	2	1930	1.42
Oak Hill Co.		19	2	1930	1.42
Oak Hill Co.		20	2	1930	1.42
Oak Hill Co.		4	3	1930	4.52
Oak Hill Co.		5	3	1930	4.52
Oak Hill Co.		6	3	1930	4.52
Oak Hill Co.		7	3	1930	4.52
Oak Hill Co.		8	3	1930	4.52
Oak Hill Co.		9	3	1930	4.52
Oak Hill Co.		11	3	1930	1.41
Oak Hill Co.		12	3	1930	1.41
Oak Hill Co.		13	3	1930	1.41
Oak Hill Co.		14	3	1930	1.41
Oak Hill Co.		15	3	1930	1.41
Oak Hill Co.		16	3	1930	1.41
Oak Hill Co.		17	3	1930	1.41
Oak Hill Co.		18	3	1930	1.42
Oak Hill Co.		19	3	1930	1.42
Oak Hill Co.		20	3	1930	1.42
Oak Hill Co.		1	4	1930	1.41
Oak Hill Co.		2	4	1930	1.41
Oak Hill Co.		3	4	1930	1.41
Oak Hill Co.		4	4	1930	1.41
Oak Hill Co.		5	4	1930	1.41
Oak Hill Co.		6	4	1930	1.41
Oak Hill Co.		7	4	1930	1.41
Oak Hill Co.		8	4	1930	1.41
Oak Hill Co.		11	4	1930	1.41
Oak Hill Co.		12	4	1930	1.41
Oak Hill Co.		13	4	1930	1.41
Oak Hill Co.		14	4	1930	1.41
Oak Hill Co.		15	4	1930	1.41
Oak Hill Co.		16	4	1930	1.42
Oak Hill Co.		17	4	1930	1.42
Oak Hill Co.		18	4	1930	1.42
Oak Hill Co.		19	4	1930	1.12
Oak Hill Co.		1	5	1930	4.52
Oak Hill Co.		2	5	1930	4.52
Oak Hill Co.		3	5	1930	4.52
Oak Hill Co.		4	5	1930	4.51
Oak Hill Co.		5	5	1930	4.52
Oak Hill Co.		6	5	1930	4.52
Oak Hill Co.		7	5	1930	4.52
Oak Hill Co.		8	5	1930	4.51
Oak Hill Co.		9	5	1930	4.51
Oak Hill Co.		10	5	1930	4.51
Oak Hill Co.		11	5	1930	1.41
Oak Hill Co.		12	5	1930	1.41
Oak Hill Co.		13	5	1930	1.41
Oak Hill Co.		14	5	1930	1.41
Oak Hill Co.		15	5	1930	1.41
Oak Hill Co.		16	5	1930	1.41
Oak Hill Co.		17	5	1930	1.41
Oak Hill Co.		18	5	1930	1.41
Oak Hill Co.		19	5	1930	1.42
Oak Hill Co.		20	5	1930	1.42
Oak Hill Co.		1	6	1930	1.41
Oak Hill Co.		2	6	1930	1.41
Oak Hill Co.		3	6	1930	1.41
Oak Hill Co.		4	6	1930	1.41
Oak Hill Co.		5	6	1930	1.41
Oak Hill Co.		6	6	1930	1.41
Oak Hill Co.		7	6	1930	1.41
Oak Hill Co.		8	6	1930	1.41
Oak Hill Co.		9	6	1930	1.41
Oak Hill Co.		10	6	1930	1.41
Oak Hill Co.		11	6	1930	1.41
Oak Hill Co.		12	6	1930	1.41
Oak Hill Co.		13	6	1930	1.41
Oak Hill Co.		14	6	1930	1.41
Oak Hill Co.		15	6	1930	1.41
Oak Hill Co.		16	6	1930	1.41
Oak Hill Co.		17	6	1930	1.42
Oak Hill Co.		18	6	1930	1.42
Oak Hill Co.		19	6	1930	1.42
Oak Hill Co.		20	6	1930	1.42
Oak Hill Co.		21	6	1930	1.41
Oak Hill Co.		22	6	1930	1.41

Village of Manganese, Township Forty-seven (47), Range Twenty-nine (29).

Name of Owner	Subdivision of Section	Section	Year for Which Taxes are Delinquent	Total Tax and Penalty
C. A. McDonald, et al, SE¼ of NE¼		28	1930	60.98
Unknown, Und. 9-16 NW¼ of NW¼		28	1930	8.58
Unknown, Und. 9-16 SW¼ of NW¼		28	1930	8.58
C. A. McDonald, et al, Ex. Ry. R. of W. NE¼ of SE¼		28	1930	438.63
C. A. McDonald, et al, Ex. Ry. R. of W. SE¼ of SE¼		28	1930	57.63

Village of Manganese.

Name of Owner	Subdivision of Lot or Block	Lot	Block	Year for Which Taxes are Delinquent	Total Tax and Penalty
Frank Danberg		9	2	1930	6.10
Gust Eklund		10	2	1930	3.05
Gust Eklund		11	2	1930	3.05
Henry Wendlandt		11	5	1930	11.28

Wolford in the Town of Wolford, Township Forty-seven (47), Range Twenty-nine (29).

Name of Owner	Subdivision of Lot or Block	Lot	Block	Year for Which Taxes are Delinquent	Total Tax and Penalty
William Lucas		11	1	1930	.09
William Lucas		12	1	1930	.10
William Lucas		13	1	1930	.09
William Lucas		14	1	1930	.09
Wm. Lucas		15	1	1930	5.08
William Lucas		16	1	1930	.09
William Lucas		17	1	1930	.09
William Lucas		18	1	1930	.09
William Lucas		19	1	1930	.09
William Lucas		20	1	1930	.09
Wm. Lucas, N. 16 ft. 21 and		22	1	1930	3.89
R. Wolford		1	5	1930	.18
R. Wolford		2	5	1930	.18
R. Wolford		3	5	1930	.18
R. Wolford		4	5	1930	.19
R. Wolford		5	5	1930	.19
R. Wolford		6	5	1930	.19
R. Wolford		7	5	1930	.19
R. Wolford		8	5	1930	.18
R. Wolford, 9 and		10	5	1930	1.11
Rebecca Wolford		1	6	1930	.19
Rebecca Wolford		2	6	1930	.19
Rebecca Wolford		3	6	1930	.19
Rebecca Wolford		4	6	1930	.19
Rebecca Wolford		5	6	1930	5.73
Rebecca Wolford		6	6	1930	.18
Rebecca Wolford		7	6	1930	.18
Rebecca Wolford		8	6	1930	.18
Rebecca Wolford		9	6	1930	.17
Rebecca Wolford		10	6	1930	6.11

Village of Trommald.

Name of Owner	Subdivision of Lot or Block	Lot	Block	Year for Which Taxes are Delinquent	Total Tax and Penalty
Adolph Frasch		9	7	1930	7.68
Adolph Frasch		10	7	1930	49.89

Iron Mountain in the Village of Trommald.

Name of Owner	Subdivision of Lot or Block	Lot	Block	Year for Which Taxes are Delinquent	Total Tax and Penalty
Louis Shallman		9	1	1930	13.43
Annie L. Trommald		18	1	1930	92.12
Immigration Land Co.		19	1	1930	7.68
Immigration Land Co.		20	1	1930	7.67
Immigration Land Co.		22	1	1930	7.68
Immigration Land Co.		1	2	1930	11.51
Immigration Land Co.		2	2	1930	7.68
Immigration Land Co.		14	2	1930	7.67
H. J. Ernster, 1 to		5	3	1930	7.68
J. H. Ernster, 7 to		15	3	1930	7.68
Immigration Land Co.		16	3	1930	7.67
Immigration Land Co.		2	4	1930	7.67
Immigration Land Co.		4	4	1930	7.67
Immigration Land Co.		7	4	1930	7.68
Immigration Land Co.		8	4	1930	7.68
Immigration Land Co.		9	4	1930	7.68
Immigration Land Co.		10	4	1930	7.68
Immigration Land Co.		11	4	1930	7.68
Immigration Land Co.		13	4	1930	7.68
Immigration Land Co.		14	4	1930	7.68
Immigration Land Co.		15	4	1930	7.68
Immigration Land Co.		16	4	1930	7.67
Immigration Land Co.		17	4	1930	7.67
Immigration Land Co.		18	4	1930	7.67
Immigration Land Co.		20	4	1930	7.67
Immigration Land Co.		3	5	1930	7.67
Immigration Land Co.		4	5	1930	7.67
S. B. Berch		5	5	1930	7.68
S. B. Berch		6	5	1930	7.68
Martin McVean		8	5	1930	7.68
Louis Novak, Sr.		12	5	1930	7.68
Immigration Land Co.		15	5	1930	7.68
Immigration Land Co.		16	5	1930	7.67
Louis Shallman		17	5	1930	71.01
Louis Shallman		18	5	1930	7.67
Immigration Land Co.		21	5	1930	7.67
Immigration Land Co.		3	6	1930	7.68
Walter J. Hoch		15	6	1930	84.45
Immigration Land Co.		23	6	1930	7.68
Immigration Land Co.		24	6	1930	7.68
Immigration Land Co.		2	7	1930	7.68
Immigration Land Co.		6	7	1930	7.67
Immigration Land Co.		7	7	1930	7.67
Immigration Land Co.		8	7	1930	7.67
Immigration Land Co.		10	7	1930	7.67
Immigration Land Co.		12	7	1930	7.68
Immigration Land Co.		15	7	1930	7.68
Immigration Land Co.		16	7	1930	7.68
Immigration Land Co.		17	7	1930	7.68
Immigration Land Co.		4	8	1930	7.68
Immigration Land Co.		5	8	1930	7.67
Immigration Land Co.		6	8	1930	7.67
Immigration Land Co.		8	8	1930	7.67
Immigration Land Co.		9	8	1930	7.67
Immigration Land Co.		11	8	1930	7.67
Immigration Land Co.		12	8	1930	7.68
Immigration Land Co.		13	8	1930	7.68
Immigration Land Co.		14	8	1930	7.68
Immigration Land Co.		15	8	1930	7.68
Immigration Land Co.		16	8	1930	7.68
Immigration Land Co.		17	8	1930	7.68
Immigration Land Co.		18	8	1930	7.68
Louis Novak, Sr.		19	8	1930	46.07
Louis Novak, Sr.		20	8	1930	9.60
Immigration Land Co.		3	9	1930	7.68
Immigration Land Co.		4	9	1930	7.68
Immigration Land Co.		5	9	1930	7.67
Immigration Land Co.		6	9	1930	7.67
Immigration Land Co.		7	9	1930	7.67
Immigration Land Co.		8	9	1930	7.67
Immigration Land Co.		9	9	1930	7.67
Immigration Land Co.		10	9	1930	7.67
Immigration Land Co.		11	9	1930	7.67
Immigration Land Co.		12	9	1930	7.68
Immigration Land Co.		13	9	1930	7.68
Immigration Land Co.		14	9	1930	7.68
Immigration Land Co.		15	9	1930	7.68
Immigration Land Co.		16	9	1930	7.68
Immigration Land Co.		17	9	1930	7.67
Immigration Land Co.		18	9	1930	7.67
Immigration Land Co.		5	10	1930	7.67
Immigration Land Co.		9	10	1930	40.30
Adeline Burns		10	10	1930	82.53

Partition of SW¼ of NW¼, Section Thirty-two (32), Township Forty-seven (47), Range Twenty-nine (29).

Name of Owner	Parcel	Year	Total
F. G. Schmidt	56	1930	.77
Curtis A. Johnson	105	1930	.77
Wm. Spangenberg	169	1930	.77
Wm. Spangenberg	170	1930	23.80
Frank Burgstala	173	1930	.77
Frank Burgstala	174	1930	.76
Thomas W. Beare	219	1930	.77
Thomas W. Beare	220	1930	.76
Amelia Hanzel	364	1930	.77

Town of Baxter, Township One Hundred Thirty-three (133), Range Twenty-eight (28).

Name of Owner	Subdivision of Section	Section	Year for Which Taxes are Delinquent	Total Tax and Penalty
G. W. Holland, Lot 1		5	1930	12.42
G. W. Holland, Lot 2		5	1930	13.31
G. W. Holland, SE¼ of NE¼		5	1930	12.43
Frank C. Peterson, Lot 5		6	1930	7.98
Frank C. Peterson, SE¼ of NW¼		6	1930	5.77
R. A. Ahrens ½ and Inga K. Evensta, SE¼ of NE¼		8	1930	12.42
I. N. Ferrill, Lot 2		15	1930	11.71

Town of Baxter, Township One Hundred Thirty-three (133), Range Twenty-nine (29).

Name of Owner	Subdivision of Section	Section	Year for Which Taxes are Delinquent	Total Tax and Penalty
W. R. Heron, SW¼ of NE¼		2	1930	6.20
W. R. Heron, Lot 6		2	1930	5.32
H. E. Yarcho, Lot 2		3	1930	12.42
H. E. Yarcho, Lot 5		3	1930	12.42
Canadian Black Silver Fox Co., Pt. Lot 4, N. of track (6.00 A.)		11	1930	1.78
R. C. Jamieson, Ex. Ry. R. of W. Lot 7		12	1930	4.00
M. E. Howe, NE¼ of SW¼		14	1930	8.88
M. E. Howe, NW¼ of SW¼		14	1930	8.88
M. E. Howe, SW¼ of SW¼		14	1930	17.75
M. E. Howe, NW¼ of SE¼ of SW¼		14	1930	2.66
Ralph Knowles, NW¼ of SE¼		15	1930	15.08
D. Williams, et al, Und. 1-3 NE¼ fo SW¼		22	1930	3.84
D. Williams, et al, Und. 1-3 NW¼ of SW¼		22	1930	3.84
D. Williams, et al, Und. 1-3 NE¼ of SE¼		22	1930	4.14
D. Williams, et al, Und. 1-3 NW¼ of SE¼		22	1930	4.14
R. B. Whiteside ½, Shawmut Co. ½, Lot 5		27	1930	12.42
F. M. Koop, Lot 1		34	1930	7.99

First Assessment District, Township One Hundred Thirty-three (133), Range Twenty-eight (28).

Name of Owner	Subdivision of Section	Section	Year for Which Taxes are Delinquent	Total Tax and Penalty
Chas. Ahrens, Lot 1		4	1930	9.06
Chas. Ahrens, Rem. Lot 2 (42.55 A.)		4	1930	14.29

Town of Center, Township One Hundred Thirty-four (134), Range Twenty-seven (27).

Name of Owner	Subdivision of Section	Section	Year for Which Taxes are Delinquent	Total Tax and Penalty
Louis Martill, NE¼ of SW¼		5	1930	16.73

First Assessment District, Township One Hundred Thirty-four (134), Range Twenty-eight (28).

Name of Owner	Subdivision of Section	Section	Year for Which Taxes are Delinquent	Total Tax and Penalty
Unknown, Und. ¼ NE¼ of SW¼		2	1930	3.72
Unknown, Und. ¼ SE¼ of SW¼		2	1930	3.01
Unknown, Und. ¼ Pt. E, of R. R. SW¼ of SW¼		2	1930	.27
Chas. R. Bruce, Ex. Ry. R. of W. SW¼ of NW¼		27	1930	9.12
Mahza Company, NW¼ of NE¼		31	1930	4.66
Mahza Company, SW¼ of NE¼		31	1930	7.25
Harry J. Miles, W½ of SE¼ of SW¼		31	1930	3.83
Ina R. Duncan, et al, Und. ½ SE¼ of NE¼		32	1930	3.73
Ina R. Duncan, et al, Ex. Ry. R. of W. Und. ½ NW¼ of SE¼		32	1930	4.32
Charles L. Haugh, Lot 1		35	1930	3.98

First Assessment District, Township One Hundred Thirty-four (134), Range Twenty-nine (29).

Name of Owner	Subdivision of Section	Section	Year for Which Taxes are Delinquent	Total Tax and Penalty
Selma Jussila, et al, Lot 6		13	1930	7.02
Elizabeth C. Ingalls, Pt. S. & W. of T. H. No. 19 Lot 3		14	1930	6.94
Elizabeth C. Ingalls, Lot 7		14	1930	9.26
Elizabeth C. Ingalls, Lot 8		14	1930	21.73
B. W. Barbeau, SE¼ of SE¼		22	1930	12.61
Jessie Fisher, S½ of NE¼ of NE¼		23	1930	5.99
Jno. Freeborn, S. 32 rds. of W. 25 rds. of NW¼ of SW¼		23	1930	1.54
Wm. Graham Co., SW¼ of SE¼		23	1930	12.61
Albert Walters, SE¼ of SE¼		23	1930	6.30
Selma Jussila, et al, Lot 3		24	1930	5.75
Selma Jussila, et al, Lot 1		24	1930	5.75
Selma Jussila, et al, Lot 2		24	1930	9.11
Selma Jussila, et al, SE¼ of NW¼		24	1930	12.62
Albert Walters, NW¼ of NW¼		25	1930	6.30
L. M. Blacketer, SW¼ of NW¼		25	1930	18.57
Harold E. Carlson, Lot 2		26	1930	12.61
Harold E. Carlson, E½ Lot 1		26	1930	5.96

Town of Perry Lake, Township One Hundred Thirty-five (135), Range Twenty-six (26).

Name of Owner	Subdivision of Section	Section	Year for Which Taxes are Delinquent	Total Tax and Penalty
Adel M. Cash, Lot 1		3	1930	10.72

Town of Center, Township One Hundred Thirty-five (135), Range Twenty-seven (27).

Name of Owner	Subdivision of Section	Section	Year for Which Taxes are Delinquent	Total Tax and Penalty
A. C. Taylor, Lot 1		7	1930	5.05
A. C. Taylor, Rem. Lot 2 (13.79 A.)		7	1930	8.00
A. C. Taylor, Lot 3		7	1930	20.05
A. C. Taylor, NE¼ of SE¼		7	1930	8.35
A. C. Taylor, NW¼ of SE¼		7	1930	1.83
Conrad Faupel, Lot 6		9	1930	3.90
Conrad Faupel, SE¼ of SW¼		9	1930	17.49
Conrad Faupel, SW¼ of SE¼		9	1930	11.44
W. L. Borden, Lot 2		15	1930	3.34
Grove Lake Lumber Co., NE¼ of NE¼		16	1930	22.27
Grove Lake Lumber Co., NW¼ of NE¼		16	1930	8.03
Grove Lake Lumber Co., SW¼ of NE¼		16	1930	8.87
Grove Lake Lumber Co., SE¼ of NE¼		16	1930	6.04
Grove Lake Lumber Co., NE¼ of NW¼		16	1930	3.82
C. Faupel, Lot 1		16	1930	6.88
Flora L. Smith, Lot 9		18	1930	7.84
W. L. Buttjer & Phil Siepel, NE¼ of NE¼		19	1930	15.27
W. L. Buttjer & Phil Siepel, SE¼ of NE¼		19	1930	15.27
C. B. Converse, E. 40 A. Lot 3		19	1930	9.26
W. L. Buttjer & Phil Siepel, NE¼ of SE¼		19	1930	51.05
W. L. Buttjer & Phil Siepel, Lot 4		19	1930	22.51
William L. Buttjer, Lot 4		20	1930	12.81
W. L. Buttjer, NW¼ of SW¼		20	1930	16.62
W. L. Buttjer & Phil Siepel, Lot 5		20	1930	24.25
Koop Merc. Co., Lot 1		29	1930	5.73
E. Beste, SW¼ of SE¼		29	1930	16.73
E. Beste, SE¼ of SE¼		29	1930	16.72

Town of Lake Edward, Township One Hundred Thirty-five (135), Range Twenty-eight (28).

Name of Owner	Subdivision of Section	Section	Year for Which Taxes are Delinquent	Total Tax and Penalty
C. J. Stevans, W. 3 A. Lot 3		2	1930	23.04
Sol. Marquis, SW¼ of NW¼		4	1930	13.12
Julius Marquardt, NE¼ of SW¼		8	1930	11.71
Julius Marquardt, NW¼ of SW¼		8	1930	11.71
Julius Marquardt, Lot 1		8	1930	18.15
Julius Marquardt, SE¼ of SW¼		8	1930	11.71
Chas. J. Frederickson, NE¼ of NE¼		9	1930	13.12
Chas. J. Frederickson, NW¼ of NE¼		9	1930	13.12
Chas. J. Frederickson, SW¼ of NE¼		9	1930	13.12
C. J. Frederickson, NW¼ of NW¼		10	1930	13.12
C. J. Frederickson, Lot 1		10	1930	7.87
Wm. J. Tutch, Lot 1		14	1930	1.40
Ed. F. Cross, Lot 2		14	1930	16.23
First National Bank of Pequot, SW¼ of SW¼		17	1930	9.37
First National Bank of Pequot, SE¼ of SW¼		17	1930	9.37
Irene Grewell, SW¼ of SE¼		17	1930	11.83
Irene Grewell, SE¼ of SE¼		17	1930	9.37
C. P. Moore, NE¼ of SE¼		21	1930	36.32
C. P. Moore, Lot 1		21	1930	8.20
Louis M. Kirvan, NE¼ of NW¼		22	1930	28.77
Geo. Drake, Trustee, Ex. N. 80 ft. Lot 2		23	1930	15.91
P. R., J. R., and A. K. Klinkhammer, Lot 3		27	1930	16.39
P. R., J. R., and A. K. Klinkhammer, Ex. Ry. R. of W. Lot 4		27	1930	12.13
Jno. Tutch, Lot 2		28	1930	3.27
Jno. Tutch, NW¼ of SE¼		28	1930	12.82
Jno. Tutch, SW¼ of SE¼		28	1930	6.77
W. R. Elliott, Pt. Lot 1-1.50 A. in S. E. Cor.		34	1930	3.47
August Nusser, N. 66 ft. Lot 6		35	1930	.84
Agnes L. Niles, Pt. Lot 4-S. 200 ft. W. of R. of W.		35	1930	12.73
Lula E. Gasenk, Pt. Lot 4-S. 75 ft. of N. 150 ft. of S. 1250 ft. W. of Ry.		35	1930	2.87
Maude R. Niles, Pt. Lot 4-S. 100 ft. of N. 300 ft. E. of Ry.		35	1930	1.13
Alice Cartin, All Ex. S. 2 A. Lot 7		36	1930	9.15

Town of Smiley, Township One Hundred Thirty-five (135), Range Twenty-nine (29).

Name of Owner	Subdivision of Section	Section	Year for Which Taxes are Delinquent	Total Tax and Penalty
Jarvis Dougherty, NE¼ of NE¼		1	1930	12.44
Jarvis Dougherty, E. 40 A. Lot 2		1	1930	9.41
Jarvis Dougherty, SE¼ of NE¼		1	1930	9.41
Jarvis Dougherty, NE¼ of SE¼		1	1930	11.29
Jarvis Dougherty, NW¼ of SE¼		1	1930	11.29
Lake Roy Live Stock Co., SW¼ of SE¼		1	1930	11.29
Lake Roy Live Stock Co., SE¼ of SE¼		1	1930	11.29
Wm. Bartch, Lot 1		13	1930	5.23
A. J. Hayes, Lot 5		13	1930	17.73
Ed. Berg, NE¼ of SW¼		13	1930	6.15
Edwin Berg, E½ of SE¼ of SW¼		13	1930	8.62
N. P. Ry. Co., SW¼ of SE¼		13	1930	5.13
C. G. Laybourn, SE¼ of NE¼		14	1930	12.54
Lake Roy Land Co., Lot 6		15	1930	2.97
Geo. Whitney, et al, N. 10 A. Lot 3		23	1930	9.41

Town of Dean Lake, Township One Hundred Thirty-six (136), Range Twenty-five (25).

Name of Owner	Subdivision of Section	Section	Year for Which Taxes are Delinquent	Total Tax and Penalty
Alex G. Huhn, SW¼ ofNE¼		1	1930	17.09
Alex G. Huhn, SE¼ of NE¼		1	1930	17.09
Alex G. Huhn, NE¼ of NW¼		1	1930	17.47
Alex G. Huhn, NW¼ of NW¼		1	1930	17.56
Alex G. Huhn, SE¼ of NW¼		1	1930	17.09
Alex G. Huhn, NE¼ of SW¼		1	1930	12.82
Alex G. Huhn, SW¼ of SW¼		1	1930	12.82
Alex G. Huhn, SE¼ of SW¼		1	1930	12.82
Alex G. Huhn, Lot 3		1	1930	14.96
Alex G. Huhn, NW¼ of SE¼		1	1930	12.82
Alex G. Huhn, Lot 4		1	1930	11.52
C. P. DeLoittre, SE¼ of NW¼		2	1930	9.93
Alex G. Huhn, NE¼ of SW¼		2	1930	17.09
Alex G. Huhn, NE¼ of SE¼		2	1930	17.09
Alex G. Huhn, NW¼ of SE¼		2	1930	17.10
Alex G. Huhn, SW¼ of SE¼		2	1930	219.64
Alex G. Huhn, SE¼ of SE¼		2	1930	17.09
P. J. Metzdorf and John Wagener, Lot 6		3	1930	12.91
Anton Huhn, SW¼ of NE¼		10	1930	8.55
P. Hammel, et al, Und. 29-32 NE¼ of NW¼		10	1930	11.62
P. Hammel, et al, Und. 29-32 Lot 1		10	1930	9.85
P. Hammel, et al, Und. 29-32 SW¼ of NW¼		10	1930	15.50
P. Hammel, et al, Und. 29-32 SE¼ of NW¼		10	1930	15.49
Alex G. Huhn, NE¼ of NE¼		11	1930	8.55
Alex G. Huhn, Ex. 1 A. SE¼ of NW¼		11	1930	16.73
Frank Keim, SE¼ of SW¼		12	1930	12.82
James L. Terry, SE¼ of SE¼		12	1930	17.09
Henry Gordon, NE¼ of NW¼		13	1930	13.00
Alex G. Huhn, NW¼ of NW¼		13	1930	21.38
C. G. Welton, NW¼ of SW¼		13	1930	18.03
H. L. Larson, SW¼ of NE¼		14	1930	17.09
H. L. Larson, NE¼ of SW¼		14	1930	17.09
H. L. Larson, SE¼ of SW¼		14	1930	17.10
Success Iron Co., et al, Und. 14-15 SW¼ of NE¼		17	1930	18.71
Success Iron Co., Und. 14-15 Lot 3		17	1930	16.88
Success Iron Co., Und. 14-15 NE¼ of SE¼		17	1930	18.71
Success Iron Co., Und. 14-15 NW¼ of SE¼		17	1930	18.71

Town of Perry Lake, Township One Hundred Thirty-six (136), Range Twenty-six (26).

Name of Owner	Subdivision of Section	Section	Year for Which Taxes are Delinquent	Total Tax and Penalty
Hanna Holgren, NE¼ of NE¼		3	1930	17.25
Hanna Holgren, SW¼ of NE¼		3	1930	20.30
Hanna Holgren, SE¼ of NE¼		3	1930	20.08
Ben R. Hassman, Und. 397-400 Lot 2		5	1930	19.38
Ben R. Hassman, Und. 397-400 NE¼ of SW¼		5	1930	15.98
Ben R. Hassman, Und. 397-400 NW¼ of SW¼		5	1930	16.16
Ben R. Hassman, Und. 397-400 NW¼ of SE¼		5	1930	15.90
Travis F. Eastham, SW¼ of NE¼		8	1930	27.36
Unknown, Und. ¼ NE¼ of NW¼		8	1930	4.33
Travis F. Eastham, SE¼ of NW¼		8	1930	18.47
M. E. Ryan, Und. 7-20 SW¼ of SW¼		8	1930	6.49
D. B. McAlpine, NE¼ of NE¼		10	1930	20.07
Frank C. Todd, SE¼ of SW¼		10	1930	20.19
W. A. M. Johnston, Und. 3-5 Lot 1		13	1930	15.23
P. Hammel, et al, SW¼ of NE¼		13	1930	20.30
W. A. M. Johnston, et al, Und. 3-5 Lot 2		13	1930	10.35
Alex Johnson, NE¼ of SW¼		16	1930	17.03
Marcus B. Ellingson, NW¼ of SW¼		16	1930	16.94
Alex Johnson, SW¼ of SE¼		16	1930	16.36
Alex Johnson, SE¼ of SE¼		16	1930	16.81
M. E. Ryan, Und. 7-20 SW¼ of NE¼		18	1930	6.26
M. E. Ryan, Und. 7-20 SE¼ of NW¼		18	1930	6.16
M. E. Ryan, Und. 7-20 NE¼ of SW¼		18	1930	6.09
M. E. Ryan, Und. 7-20 NW¼ of SE¼		18	1930	5.95
Unknown, Und. ¼ NE¼ of NW¼		24	1930	4.66
Unknown, Und. ¼ NW¼ of NW¼		24	1930	4.61
Helen Clark, et al, Und. ⅓ SE¼ of SE¼		24	1930	4.66
R. McCue, et al, Und. 5-8 NE¼ of NW¼		25	1930	11.47
R. McCue, et al, Und. 5-8 NW¼ of NW¼		25	1930	11.59
R. McCue, et al, Und. 5-8 SW¼ of NW¼		25	1930	11.72
R. McCue, et al, Und. 5-8 SE¼ of NW¼		25	1930	11.53
J. N. Lyden, Und. ¾ NW¼ of SW¼		25	1930	13.84
J. N. Lyden, Und. ¾ SW¼ of SW¼		25	1930	13.75
Jefferson-Owatonna Farm Co., SE¼ of NW¼		26	1930	18.45
Jefferson-Owatonna Farm Co., NE¼ of SW¼		26	1930	18.56
Jefferson-Owatonna Farm Co., NE¼ of SE¼		26	1930	18.66
Jefferson-Owatonna Farm Co., NW¼ of SE¼		26	1930	18.45
L. R. Yessler, NE¼ of SW¼		27	1930	23.19
L. R. Yessler, SE¼ of SW¼		27	1930	18.55
LeRoy Yessler, SW¼ of SE¼		27	1930	22.68
M. B. Ellingson, SE¼ of SE¼		28	1930	18.97

Town of Mission, Township One Hundred Thirty-six (136), Range Twenty-seven (27).

Name of Owner	Subdivision of Section	Section	Year for Which Taxes are Delinquent	Total Tax and Penalty
J. B. Kaufman, et al, NE¼ of NE¼		6	1930	11.59
J. B. Kaufman, et al, NW¼ of NE¼		6	1930	14.75
J. B. Kaufman, et al, SW¼ of NE¼		6	1930	19.77
J. B. Kaufman, et al, SE¼ of NE¼		6	1930	12.64
B. D. Turner, NE¼ of NW¼		6	1930	13.13
J. B. Kaufman, et al, NE¼ of SW¼		6	1930	18.56
J. B. Kaufman, et al, NE¼ of SE¼		6	1930	12.61
J. B. Kaufman, et al, NW¼ of SE¼		6	1930	12.64
J. B. Kaufman, et al, SE¼ of SE¼		6	1930	12.63
J. B. Kaufman, et al, NE¼ of NE¼		7	1930	13.51
A. J. Beavers, SW¼ of NW¼		7	1930	14.63
Wm. VanHorn, NE¼ of NW¼		8	1930	6.74
J. B. Kaufman, et al, SE¼ of NW¼		8	1930	13.51
August Buche, Lot 7		9	1930	9.00
August Buche, Lot 5		9	1930	18.00
August Buche, Lot 6		9	1930	16.27
Ole C. and Chas. Herbranson, SW¼ of SW¼		10	1930	13.51
Ole C. and Chas. Herbranson, SE¼ of SW¼		10	1930	13.51
Chas. J. Frederickson, SE¼ of SE¼		12	1930	13.50
J. E. Robinson, Und. ½ Lot 12		13	1930	9.00
Ole C. and Chas. Herbranson, NE¼ of NW¼		14	1930	13.51
Ole C. and Chas. Herbranson, SE¼ of NW¼		14	1930	13.51
John P. Moody, SW¼ of SW¼		14	1930	13.51
Luck Land Co., NE¼ of SE¼		14	1930	15.93
J. E. Dowling, SE¼ of SE¼		15	1930	36.36
O. A. McCoy, Rem. S. 80 rds. of Lot 5		17	1930	9.65
Chas. H. Geist, S. 80 ft. of N. 1598 ft. Lot 5 Ex. E. 165 ft. thereof		17	1930	.86
H. A. Drake, Lot 1		25	1930	13.51
H. A. Drake, SE¼ of NE¼		25	1930	13.51

Town of Mission, Township One Hundred Thirty-six (136), Range Twenty-seven (27)—continued.

Name of Owner	Subdivision of Section	Section	Year for Which Taxes are Delinquent	Total Tax and Penalty
Sophie Smith, E. 32.18 A. Lot 6		25	1930	11.25
Minn. L. & Col. Co. 2-3, J. C. Jamieson 1-3, Lot 8		25	1930	7.88
Minn. L. & Col. Co. 2-3, J. C. Jamieson 1-3, Lot 7		25	1930	9.00
Anton Thelen, NE¼ of NW¼		28	1930	13.51
Daniel C. Harris, SE¼ of SW¼		28	1930	6.75
Barnette W. Baker, Lot 2		28	1930	21.03
Wm. VanHorn, NE¼ of NE¼		30	1930	23.81
Daniel C. Harris, NW¼ of NE¼		30	1930	6.75
Daniel C. Harris, SW¼ of NE¼		30	1930	6.75
Daniel C. Harris, SE¼ of NE¼		30	1930	6.75
Daniel C. Harris, NW¼ of SE¼		30	1930	6.75

Town of Pelican, Township One Hundred Thirty-six (136), Range Twenty-eight (28).

Name of Owner	Subdivision of Section	Section	Year for Which Taxes are Delinquent	Total Tax and Penalty
Geo. H. Turner, NE¼ of SE¼		1	1930	11.17
B. T. Land, Pt. Lot 2 W. of creek (2.87 A.)		2	1930	11.31
Francis M. Hall, Lot 7		4	1930	4.23
C. W. Koerner, Lot 8		4	1930	1.91
Orrin A. McCoy, Lot 4		4	1930	1.14
Francis M. Hall, Lot 6		4	1930	2.62
Esther A. Gilbert, NE¼ of SE¼		4	1930	2.75
Francis M. Hall, NW¼ of SE¼		4	1930	7.49
Francis M. Hall, SW¼ of SE¼		4	1930	13.70
Esther A. Gilbert, SE¼ of SE¼		4	1930	3.72
Jno. Erickson, NE¼ of SE¼		6	1930	18.61
Jno. Erickson, NW¼ of SE¼		6	1930	8.27
Jno. Erickson, SW¼ of SE¼		6	1930	14.84
Jno. Erickson, SE¼ of SE¼		6	1930	4.14
J. T. Eddleston, Lot 1		10	1930	8.72
R. W. Little, Lot 2		10	1930	4.96
Frank W. Mousseau, SW¼ of NW¼		21	1930	6.98
Frank W. Mousseau, Lot 2		21	1930	9.07
N. P. Ry. Company, NE¼ of SE¼		29	1930	6.98
N. P. Ry. Company, NW¼ of SE¼		29	1930	6.98
N. P. Ry. Company, SW¼ of SE¼		29	1930	6.97
N. P. Ry. Company, SE¼ of SE¼		29	1930	6.97
Annie Luther, NE¼ of NW¼		32	1930	5.12
Annie Luther, SW¼ of NW¼		32	1930	11.63
Annie Luther, SE¼ fo NW¼		32	1930	8.38
Annie Luther, NW¼ of SW¼		32	1930	15.30
Jno. Morrison, NE¼ of SW¼		33	1930	7.74
Jno. Morrison, SE¼ of SW¼		33	1930	7.73

Town of Sibley, Township One Hundred Thirty-six (136), Range Twenty-nine (29).

Name of Owner	Subdivision of Section	Section	Year for Which Taxes are Delinquent	Total Tax and Penalty
First Nat'l. Bank of Pequot, SE¼ of NE¼		2	1930	30.16
E. Buschmann, SE¼ of NW¼		2	1930	21.38
First Nat'l. Bank of Pequot, NE¼ of SE¼		2	1930	32.57
Gull River Lumber Co., Lot 1		3	1930	9.41
Gull River Lumber Co., Lot 2		3	1930	9.41
Gull River Lumber Co., SW¼ of NE¼		3	1930	12.53
Gull River Lumber Co., SE¼ of NE¼		3	1930	12.53
Bert Addison, Ex. Ry. R. of W. SE¼ of NW¼		3	1930	11.33
Bert Addison, Ex. Ry. R. of W. NE¼ of SW¼		3	1930	12.03
H. P. Rasmussen, NE¼ of NE¼		10	1930	42.90
H. P. Rasmussen, All E. of Ry. NW¼ of NE¼		10	1930	6.94
H. P. Rasmussen, Ex. Ry. R. of W. All E. of Ry. SE¼ of NE¼		10	1930	46.44
J. B. Byrum, NE¼ of NW¼		10	1930	38.94
J. B. Byrum, NW¼ of NW¼		10	1930	45.31
Anna E. Edd, Com. at S. E. Cor. Lot 4, Sec. 10-136-29, thence W. 367 ft. to a lake, thence N. & NW'ly along shore of said lake 981 ft. to a pt. 437 ft. N. of place of beginning, thence So. 437 ft. to place of beginning—containing 3.75 Acres		10	1930	2.69
Minn. Park Ass'n., SE¼ of NE¼		11	1930	25.20
M. H. Cochran, NE¼ of SW¼		11	1930	21.38
M. H. Cochran, SE¼ of SW¼		11	1930	30.79
Arnold Musolf, N. 6 A. of SW¼ of SW¼		11	1930	25.49
Wm. J. Santer, SE¼ of SE¼		12	1930	30.16
Crow Wing Fur Farms, Inc., NE¼ of NE¼		13	1930	15.15
Crow Wing Fur Farms, Inc., NW¼ of NE¼		13	1930	15.15
Crow Wing Fur Farms, Inc., SW¼ of NE¼		13	1930	15.11
Crow Wing Fur Farms, Inc., SE¼ of NE¼		13	1930	15.01
Crow Wing Fur Farms, Inc., NE¼ of NW¼		13	1930	147.81
Julia Burshek, NE¼ of SW¼		13	1930	16.98
Julia Burshek, SE¼ of SW¼		13	1930	17.27
Crow Wing Fur Farms, Inc., W'ly 17.60 A. of NE¼ of SE¼		13	1930	7.93
Crow Wing Fur Farms, Inc., NW¼ of SE¼		13	1930	15.15
Julia Burshek, SW¼ of SE¼		13	1930	17.41
Henning Anderson, S. 2 rds. of W. 20 rds. of N½ of NW¼ of NW¼		14	1930	13.88
Anna Hoff, N. 8 rds. of W. 20 rds. of SW¼ of NW¼		14	1930	10.48
Julia O. Hoff, S. 30 rds. of N. 40 rds. of E. 24 rds. of W. 48 rds. and W. 23 1-3 rds. of S. 30 rds. of N. 40 rds. of W. 24 rds. of SW¼ of NW¼		14	1930	35.25
Charles Larson, et al, N. 2 A. of N. 12¼ A. Lot 8		22	1930	1.84
Julia Burshek, NE¼ of SE¼		23	1930	20.25
Julia Burshek, NW¼ of SE¼		23	1930	20.25
Julia Burshek, SW¼ of SE¼		23	1930	20.24
Julia Burshek, SE¼ of SE¼		23	1930	20.10
Augusta L. Crocker, NE¼ of NE¼		25	1930	17.69
Augusta L. Crocker, NW¼ of NE¼		25	1930	17.69
Augusta L. Crocker, SW¼ of NE¼		25	1930	17.84
Augusta L. Crocker, Ex. overflow Lot 1		25	1930	10.61
C. A. Peterson and R. E. Quinn, Lot 1		34	1930	30.58
C. A. Peterson and R. E. Quinn, NW¼ of NE¼		34	1930	18.83
C. A. Peterson and R. E. Quinn, Lot 2		34	1930	20.96
G. P. Balken, et al, Lot 4		35	1930	22.66
G. P. Balken, et al, Ex. Ry. R. of W. 3 A. and all Ex. W. 5.50 A. Lot 6		35	1930	13.59
Minnesota Loan Trust Company, NE¼ of SE¼		35	1930	20.10
Minnesota Loan Trust Company, NW¼ of SE¼		35	1930	29.74
Minnesota Loan Trust Company, SW¼ of SE¼		35	1930	28.32
Minnesota Loan Trust Company, SE¼ of SE¼		35	1930	20.25
T. H. Whitney, Lot 1		36	1930	9.11
T. H. Whitney, NW¼ of NE¼		36	1930	10.12
T. H. Whitney, NE¼ of NW¼		36	1930	10.12
T. H. Whitney, NW¼ of NW¼		36	1930	10.12
Citizens State Bank of Brainerd, SE¼ of NW¼		36	1930	10.05
Mary A. Quinn, W. 13.85 A. Lot 6		36	1930	11.02

Town of Ross Lake, Township One Hundred Thirty-seven (137), Range Twenty-five (25).

Name of Owner	Subdivision of Section	Section	Year for Which Taxes are Delinquent	Total Tax and Penalty
H. E. Cook, NE¼ of NW¼		3	1930	7.25
H. E. Cook, NW¼ of NW¼		3	1930	7.25
H. E. Cook, SW¼ of NW¼		3	1930	7.08
H. E. Cook, SE¼ of NW¼		3	1930	7.08
H. E. Hook, SW¼ fo SW¼		3	1930	7.08
H. E. Cook, NW¼ fo SE¼		3	1930	7.13
H. E. Cook, SW¼ of NE¼		4	1930	7.08
H. E. Cook, NE¼ of NW¼		4	1930	7.34
H. E. Cook, SE¼ of NW¼		4	1930	7.08
H. E. Cook, NE¼ of SW¼		4	1930	7.08
H. E. Cook, NW¼ of SW¼		4	1930	7.08
H. E. Cook, SW¼ of SW¼		4	1930	7.08
H. E. Cook, SE¼ of SW¼		4	1930	7.08
H. E. Cook, NE¼ of SE¼		4	1930	11.25
H. E. Cook, NW¼ of SE¼		4	1930	7.14
H. E. Cook, SE¼ of SE¼		4	1930	7.08
Mary S. Larson, NE¼ of NE¼		5	1930	7.38
Geo. W. McGregor, NE¼ of NE¼		10	1930	7.08
Geo. W. McGregor, NW¼ of NE¼		10	1930	7.08
John Moritz, Jr., NW¼ of NE¼		12	1930	7.08

Town of Ross Lake, Township One Hundred Thirty-seven (137), Range Twenty-five (25)—continued.

Name of Owner	Subdivision of Section	Section	Year for Which Taxes are Delinquent	Total Tax and Penalty
John Moritz, SE¼ of NE¼		12	1930	7.08
John Moritz, NE¼ of NE¼		14	1930	7.08
John Moritz, NW¼ of NE¼		14	1930	7.09
J. J. McDonald, SW¼ of NE¼		14	1930	14.17
Jos. J. McDonald, NE¼ of NW¼		14	1930	14.17
Jos. J. McDonald, NW¼ of NW¼		14	1930	14.25
Jos. J. McDonald, SE¼ of NW¼		14	1930	14.25
Jos. J. McDonald, NE¼ of SW¼		14	1930	14.17
Jos. J. McDonald, NW¼ of SW¼		14	1930	17.72
Jos. J. McDonald, Ex. 1 A. SE¼ of SW¼		14	1930	13.83
D. M. Clark, NE¼ of SE¼		14	1930	6.07
D. M. Clark, NW¼ of SE¼		14	1930	6.07
D. M. Clark, SW¼ of SE¼		14	1930	9.45
D. M. Clark, SE¼ of SE¼		14	1930	6.08
Oscar Laiho, Ex. E'ly 31½ rds. of Lot 2		15	1930	8.77
Perry Gustafson, NE¼ of SW¼		17	1930	22.36
Emma Gustafson, SE¼ of SW¼		17	1930	14.16
Wm. Tomson, SW¼ of SE¼		19	1930	8.60
R. C. Masters, NE¼ of NW¼		20	1930	14.17
R. C. Masters, SE¼ of NW¼		20	1930	14.17
R. C. Masters, NE¼ of SW¼		20	1930	14.17
R. C. Masters, SE¼ of SW¼		20	1930	14.25
Jos. J. McDonald, NE¼ of NE¼		23	1930	14.17
Jos. J. McDonald, SE¼ of NE¼		23	1930	14.17
Otto W. VanHagen, SW¼ of SW¼		24	1930	14.16
Otto W. VanHagen, SE¼ of SW¼		24	1930	14.25
M. M. VanHagen, E½ of SW¼ of SE¼		24	1930	7.17
Otto W. VanHagen, W½ of SW¼ of SE¼		24	1930	7.17
M. M. VanHagen, NE¼ of NE¼		25	1930	14.17
Beach Realty Co., NW¼ of NE¼		25	1930	14.17
John A. Moritz, NW¼ of NW¼		31	1930	10.92
John A. Moritz, SW¼ of NW¼		31	1930	3.71
Fred Richter, SE¼ of NW¼		31	1930	14.17
Fred Richter, NE¼ of SW¼		31	1930	14.17
Fred Arthur, NW¼ of SE¼		31	1930	14.16
Oscar Swanstrom, NE¼ of NE¼		32	1930	18.39
Oscar Swanstrom, Lot 1		32	1930	18.65
Oscar Swanstrom, Lot 2		32	1930	18.05

Town fo Fairfield, Township One Hundred Thirty-seven (137), Range Twenty-six (26).

Name of Owner	Subdivision of Section	Section	Year for Which Taxes are Delinquent	Total Tax and Penalty
Weyerhauser, et al, SE¼ of NE¼		3	1930	12.55
Weyerhauser, et al, SW¼ of NW¼		3	1930	12.55
Weyerhauser, et al, SE¼ of NW¼		3	1930	12.55
Weyerhauser, et al, NE¼ of SW¼		3	1930	12.55
Weyerhauser, et al, NE¼ of SE¼		3	1930	12.55
Weyerhauser, et al, NW¼ of SE¼		3	1930	12.55
Weyerhauser, et al, SW¼ of SE¼		3	1930	12.55
Unknown, Und. 1-6 NE¼ of SW¼		12	1930	2.09
Unknown, Und. 1-6 SW¼ of SW¼		12	1930	2.10
Unknown, Und. 1-6 SE¼ of SW¼		12	1930	2.09
D. Morrison, NE¼ of NE¼		15	1930	14.05
Weyerhauser, et al, SW¼ of NE¼		15	1930	14.05
J. M. Lambert, NE¼ of NW¼		15	1930	5.40
J. M. Lambert, NW¼ of NW¼		15	1930	5.41
Weyerhauser, et al, SE¼ of NW¼		15	1930	10.81
Weyerhauser, et al, NE¼ of SW¼		15	1930	10.80
Weyerhauser, et al, NW¼ of SW¼		15	1930	10.80
Weyerhauser, et al, SW¼ of SW¼		15	1930	10.80
Weyerhauser, et al, SE¼ of SW¼		15	1930	10.80
Weyerhauser, et al, NE¼ of SE¼		15	1930	14.05
Weyerhauser, et al, NW¼ of SE¼		15	1930	14.05
Weyerhauser, et al, SE¼ of SE¼		15	1930	14.05
Weyerhauser, et al, NW¼ of NE¼		17	1930	10.81
Weyerhauser, et al, NE¼ of NW¼		17	1930	10.81
Weyerhauser, et al, NW¼ of NW¼		17	1930	10.80
Weyerhauser, et al, SW¼ of NW¼		17	1930	10.80
Weyerhauser, et al, NE¼ of SE¼		17	1930	10.80
Weyerhauser, et al, NW¼ of SE¼		17	1930	10.80
Fred Rieter, NE¼ of NE¼		22	1930	14.05
St. Paul & C. Ry. Co, SE¼ of SW¼		25	1930	14.05
A. J. Dean, NW¼ of NE¼		28	1930	10.81
A. J. Dean, NW¼ of NW¼		28	1930	10.80
Mary E. Gray 1-3, Blanche Briggs 2-3, SW¼ of SW¼		29	1930	11.77
Ella F. Schultz, SW¼ of NE¼		30	1930	5.88
Ella F. Schultz, SE¼ of NE¼		30	1930	6.87
Ole Rono, E. 30 rds. of N½ of NW¼ of NW¼		32	1930	1.80
Mabel Driver, W. 20 rds. of N½ of NW¼ of NW¼		32	1930	1.72
Gus W. Eastham, NE¼ of SE¼		34	1930	29.98
Edw. Richter, Lot 1		36	1930	9.46
Edw. Richter, SE¼ of SW¼		36	1930	14.05

Town of Watertown, Township One Hundred Thirty-seven (137), Range Twenty-seven (27).

Name of Owner	Subdivision of Section	Section	Year for Which Taxes are Delinquent	Total Tax and Penalty
R. N. Tynan, Ex. overflow SW¼ of NE¼		2	1930	7.07
M. A. Goodell, et al, Ex. overflow Und. 273-500 Lot 6		2	1930	3.79
Isaac Hazlett, SE¼ of NE¼		4	1930	15.92
Isaac Hazlett, NE¼ of SE¼		4	1930	15.82
Anna D. Hausner, Ex. N. 400 ft. Lot 5		6	1930	7.96
Winson L. Boyce, Lot 6		6	1930	22.13
Unknown, Und. 9-64 SW¼ of NE¼		11	1930	1.87
Unknown, Und. 9-64 SE¼ of NE¼		11	1930	1.88
Unknown, Und. 9-64 Lot 2		11	1930	2.62
Unknown, Und. 9-64 NE¼ of SW¼		11	1930	1.88
Unknown, Und. 9-64 Lot 3		11	1930	2.42
Unknown, Und. 9-64 SW¼ of SW¼		11	1930	1.89
Unknown, Und. 9-64 Lot 1		11	1930	1.85
Unknown, Und. 9-64 NE¼ of SE¼		11	1930	1.89
Unknown, Und. 9-64 Lot 5		11	1930	1.91
Unknown, Und. 9-64 Lot 6		11	1930	2.34
M. A. Gordell, et al, Und. 273-500 SW¼ of SW¼		14	1930	7.28
P. J. Ryan, NE¼ of NW¼		15	1930	13.35
P. J. Ryan, Lot 1		15	1930	9.17
Peter Lyons, All that pt. Lot 3 E. of W. L. R. No. 8		17	1930	11.01
Myrtle E. & Violet M. Butterfield Ex. .25 A. of Lot 2		21	1930	28.18
Unknown, Und. 7-8 NE¼ of NE¼		22	1930	11.69
Unknown, Und. 7-8 NW¼ of NE¼		22	1930	11.69
Unknown, Und. 7-8 SW¼ of NE¼		22	1930	11.69
M. A. Goodell, Und. 273-500 SE¼ of NE¼		22	1930	7.29
M. A. Goodell, Und. 273-500 NE¼ of NW¼		22	1930	7.29
M. A. Goodell, Und. 273-500 NW¼ of NW¼		22	1930	7.29
Unknown, Und. 7-8 SE¼ of NW¼		22	1930	11.69
W. F. Larrabee, et al, NE¼ of NW¼		23	1930	13.35
M. A. Goodell, et al, Und. 273-500 NW¼ of NW¼		23	1930	7.29
M. A. Goodell, et al, Und. 273-500 SW¼ of NW¼		23	1930	7.29
D. G. Colp, E. 200 ft. of Lot 5		24	1930	3.05
E. L. Trask, Lot 4		28	1930	10.88
Chas. Barnett, SW¼ of NE¼		32	1930	15.56
Chas. Barnett, SE¼ of NE¼		32	1930	15.56
Chas. Barnett, SE¼ of NW¼		32	1930	15.56
Chas. Barnett, Lot 1		32	1930	29.19

Town of Watertown, Township One Hundred Thirty-sveen (137), Range Twenty-seven (27)—continued.

Name of Owner	Subdivision of Section	Section	Year for Which Taxes are Delinquent	Total Tax and Penalty
Iowa Minn. Land Co., Lot 2		33	1930	10.78
Iowa Minn. Land Co., Lot 3		33	1930	14.65
W. F.-O. H.-H. L. Larrabee, Lot 8		34	1930	7.84
W. F.-O. H.-H. L. Larrabee, Lot 7		34	1930	20.35

Town of Ideal, Township One Hundred Thirty-seven (137), Range Twenty-eight (28).

Name of Owner	Subdivision of Section	Section	Year for Which Taxes are Delinquent	Total Tax and Penalty
E. L. Trask, et al, SE¼ of NE¼		3	1930	25.91
Frank Netley, Lot 1		5	1930	19.86
Frank Netley, Lot 2		5	1930	19.87
Robert Norton, NE¼ of NW¼		7	1930	11.22
Robert Norton, SE¼ of NW¼		7	1930	6.90
Ellsworth and Jones, NE¼ of NE¼		13	1930	11.73
Ellsworth and Jones, Lot 1		13	1930	11.73
F. H. Ramer and D. F. Lum, Lot 3		13	1930	16.76
F. H. Ramer and D. F. Lum, SE¼ of SW¼		13	1930	12.57
Cora Wall, SW¼ of SE¼		13	1930	13.41
Cora Wall, SE¼ of SE¼		13	1930	13.41
Ella C. Monahan, S. 181.75 ft. of N. 27½ rds. of S. 55 rds. Lot 7		19	1930	13.26
The First National Bank of Buffalo, Ex. S. 320 ft. Lot 3		21	1930	8.29
George J. Schaefer, N. 160 ft. of S. 320 ft. Lot 3		21	1930	1.65
The First National Bank of Buffalo, SE¼ fo NW¼		21	1930	16.58
The First National Bank of Buffalo, SW¼ of SW¼		21	1930	33.15
The First National Bank of Buffalo, SE¼ of SW¼		21	1930	33.16
Richard Danielson, S½ of W½ of SE¼		22	1930	16.76
Ellsworth and Jones, SW¼ of SW¼		23	1930	19.27
Annie Benson, et al, NW¼ of NE¼		24	1930	8.38
Annie Benson, et al, SW¼ of NE¼		24	1930	6.70
Annie Benson, et al, NW¼ of SE¼		24	1930	6.70
Annie Benson, et al, Lot 3		24	1930	6.70
Ole Johnson, Lot 3		26	1930	22.62
Ole Johnson, Lot 4		26	1930	16.76
Ole Johnson, SE¼ of SW¼		26	1930	10.06
Whitefish L. and I. Co., NE¼ of SW¼		29	1930	33.16
Whitefish L. and I. Co., SE¼ of SW¼		29	1930	33.16
Whitefish L. and I. Co., NE¼ of SE¼		29	1930	33.16
Whitefish L. and I. Co., NW¼ of SE¼		29	1930	33.16
Whitefish L. and I. Co., SW¼ of SE¼		29	1930	33.16
Whitefish L. and I. Co., SE¼ of SE¼		29	1930	33.16
Whitefish L. and I. Co., NE¼ of SW¼		31	1930	28.19
Whitefish L. and I. Co., NW¼ of SW¼		31	1930	28.19
Whitefish L. and I. Co., SW¼ of SW¼		31	1930	28.19
Whitefish L. and I. Co., SE¼ of SW¼		31	1930	28.19
A. C. Bonstead, Lot 2		33	1930	19.06
A. C. Bonstead, SW¼ of SW¼		33	1930	11.60
D. T. Rhoades, W½ of NE¼ of SE¼		34	1930	4.18
D. T. Rhoades, W½ Lot 8		34	1930	5.45
Sarah M. Cline, Lot 2		35	1930	15.76
Pearl Stukey, SW¼ of SE¼		36	1930	11.82

Town of Jenkins, Township One Hundred Thirty-seven (137), Range Twenty-nine (29).

Name of Owner	Subdivision of Section	Section	Year for Which Taxes are Delinquent	Total Tax and Penalty
L. M. Mann, NE¼ of NE¼		1	1930	15.92
Merle Heath, NW¼ of NE¼		1	1930	7.96
Merle Heath, SW¼ of NE¼		1	1930	34.53
Merle Heath, NE¼ of NW¼		1	1930	7.96
Merle Heath, NW¼ of NW¼		1	1930	7.96
Merle Heath, SW¼ of NW¼		1	1930	10.61
Merle Heath, SE¼ of NW¼		1	1930	7.96
Merle Heath, NW¼ of SW¼		1	1930	7.96
Farmer's State Bank of Pine River, NW¼ of NE¼		2	1930	27.42
Farmer's State Bank of Pine River, SE¼ of NE¼		2	1930	20.57
Elizabeth Feehan, NW¼ of NW¼		3	1930	26.51
R. Gerrard, Lot 2		12	1930	7.96
R. Gerrard, Lot 1		12	1930	7.96
R. Gerrard, NW¼ of SE¼		12	1930	7.97
R. Gerrard, Lot 3		12	1930	7.96
Northwest Inv. Co., Lot 1		13	1930	3.90
Est. of Jos. McGough, Lot 4		13	1930	21.76
Est. of Jos. McGough, SW¼ of NE¼		13	1930	29.55
Est. of Jos. McGough, Lot 3		13	1930	4.22
Est. of Jos. McGough, Lot 5		13	1930	28.89
Est. of Jos. McGough, NW¼ of NW¼		13	1930	31.17
Est. of Jos. McGough, SW¼ of NW¼		13	1930	31.17
Est. of Jos. McGough, SE¼ of NW¼		13	1930	31.17
Est. of Jos. McGough, NE¼ of SW¼		13	1930	25.64
Est. of Jos. McGough, NW¼ of SW¼		13	1930	31.16
Est. of Jos. McGough, NE¼ of SE¼		13	1930	25.65
N. P. Ry. Co., Lot 7		13	1930	28.08
N. P. Ry. Co., Lot 6		13	1930	16.39
Immigration Land Co., Lot 5		15	1930	21.10
Immigration Land Co., Lot 6		15	1930	23.38
R. L. Norton, SW¼ of NW¼		15	1930	27.67
Immigration Land Co., SE¼ of NW¼		15	1930	31.17
Julia A. Norton, NE¼ of SW¼		15	1930	15.58
R. L. Norton, NW¼ of SW¼		15	1930	22.32

Town of Little Pine, Township One Hundred Thirty-eight (138), Range Twenty-five (25).

Name of Owner	Subdivision of Section	Section	Year for Which Taxes are Delinquent	Total Tax and Penalty
Weyerhauser, et al, NW¼ of NW¼		1	1930	12.54
Weyerhauser, et al, SE¼ of NW¼		1	1930	12.54
Weyerhauser, et al, NW¼ of SE¼		1	1930	12.53
Sermane Eade, NW¼ of NW¼		6	1930	12.07
Sermane Eade, SW¼ of NW¼		6	1930	12.17
Unknown, Und. 5-16 NW¼ of NE¼		7	1930	3.92
J. B. Sanborn, Und. 5-16 NW¼ of SW¼		7	1930	3.83
Unknown, Und. 5-16 SW¼ of SW¼		7	1930	3.83
Unknown, Und. 5-16 NE¼ of SE¼		7	1930	3.92
Unknown, Und. 5-16 NW¼ of NE¼		8	1930	3.92
J. B. Sanborn, Und. 5-16 Ex. 1 A. SW¼ of NW¼		8	1930	3.92
F. P. Mulvaney, et al, Und. 2-3 SW¼ of NE¼		9	1930	19.19
Weyerhauser, et al, SW¼ of SW¼		9	1930	23.34
Weyerhauser, et al, SE¼ of SW¼		9	1930	23.31
T. P. Mulvaney, et al, Und. 2-3 NW¼ of SE¼		9	1930	15.55
J. J. McDonald, et al, NE¼ of NW¼		12	1930	17.95
J. J. McDonald, et al, NW¼ of NW¼		12	1930	17.95
J. J. McDonald, et al, SW¼ of NW¼		12	1930	23.34
J. J. McDonald, et al, SE¼ of NW¼		12	1930	23.34
Immigration Land Co., SW¼ of SW¼		15	1930	28.78
Unknown, Und. 5-16 SE¼ of SE¼		15	1930	7.29
Unknown, Und. 5-16 SE¼ of NE¼		17	1930	7.29
J. B. Sanborn, Und. 5-16 SE¼ of NW¼		17	1930	5.61
J. B. Sanborn, Und. 5-16 SW¼ of SW¼		17	1930	7.29
J. B. Sanborn, Und. 5-16 SE¼ of SW¼		17	1930	7.29
J. B. Sanborn, Und. 5-16 SW¼ of SE¼		17	1930	7.29
Unknown, Und. 5-16 NW¼ of NE¼		18	1930	3.92
Unknown, Und. 5-16 SW¼ of NE¼		18	1930	3.92
J. B. Sanborn, Und. 5-16 SE¼ of NE¼		18	1930	3.92
Unknown, Und. 5-16 NE¼ of NW¼		18	1930	3.92
Peter Brick & Geo. M. Schaefer, NW¼ of NW¼		18	1930	28.39
Peter Brick & Geo. M. Schaefer, SW¼ of NW¼		18	1930	28.39

Town of Little Pine, Township One Hundred Thirty-eight (138), Range Twenty-five (25)—continued.

Name of Owner	Subdivision of Section	Section	Year for Which Taxes are Delinquent	Total Tax and Penalty
Unknown, Und. 5-16 SE¼ of NW¼		18	1930	3.92
Jas. C. Morgan, NW¼ of NW¼		19	1930	12.35
Geo. Peterson, SW¼ of SW¼		21	1930	12.54
Leonard T. Hoffman, SW¼ of NE¼		22	1930	11.67
Leonard T. Hoffman, SE¼ of NE¼		22	1930	11.67
Leonard T. Hoffman, NE¼ of SE¼		22	1930	7.22
Leonard T. Hoffman, NW¼ of SE¼		22	1930	6.27
Donald V. Hops, SW¼ of SE¼		22	1930	12.53
Donald V. Hops, SE¼ of SE¼		22	1930	12.53
Weyerhauser, et al, NW¼ of NE¼		23	1930	23.34
Weyerhauser, et al, NE¼ of NW¼		23	1930	23.34
Weyerhauser, et al, SW¼ of NW¼		23	1930	23.34
L. T. Hoffman, NW¼ of SW¼		23	1930	6.27
Weyerhauser, et al, Ex. 1 A. in S. W. Cor. SW¼ of SW¼		23	1930	12.25
Weyerhauser, et al, SE¼ of SW¼		23	1930	12.54
Saxon State Bank, Und. 7-8 NE¼ of NW¼		24	1930	10.98
Weyerhauser, et al, NW¼ of SW¼		27	1930	12.54
Jno. E. Mattson-Travis Eastham, Und. 9-10 NW¼ of SE¼		28	1930	11.29
Jno. E. Mattson-Travis Eastham, Und. 9-10 SW¼ of SE¼		28	1930	11.29
Geo. Peterson, NW¼ of NE¼		29	1930	12.54
Weyerhauser, et al, SE¼ of NE¼		29	1930	12.54
Weyerhauser, et al, SW¼ of NW¼		29	1930	12.54
Weyerhauser, et al, SE¼ of NW¼		29	1930	12.54
Weyerhauser, et al, NE¼ of SW¼		29	1930	12.54
Weyerhauser at al, NW¼ of SW¼		29	1930	12.55
Francis F. Eastham, NW¼ of SE¼		29	1930	12.53
Francis F. Eastham, SW¼ of SE¼		29	1930	12.53
T. P. Mulvaney, Und. 2-3 NE¼ of NE¼		30	1930	8.36
T. P. Mulvaney, et al, Und. 2-3 SE¼ of NE¼		30	1930	8.36
Weyerhauser, et al, NE¼ of NE¼		31	1930	12.54
Weyerhauser, et al, NW¼ of NE¼		31	1930	12.55
Weyerhauser, et al, SW¼ of NE¼		31	1930	12.55
Weyerhauser, et al, SE¼ of NE¼		31	1930	12.54
Weyerhauser, et al, NE¼ of NW¼		31	1930	12.54
Weyerhauser, et al, NW¼ of NW¼		31	1930	12.44
Weyerhauser, et al, SW¼ of NW¼		31	1930	12.44
Weyerhauser, et al, SE¼ of NW¼		31	1930	12.51
Weyerhauser, et al, NE¼ of SW¼		31	1930	12.51
Weyerhauser, et al, NW¼ of SW¼		31	1930	12.44
Weyerhauser, et al, SW¼ of SW¼		31	1930	12.45
Weyerhauser, et al, SE¼ of SW¼		31	1930	12.54
Weyerhauser, et al, NE¼ of SE¼		31	1930	12.55
Weyerhauser, et al, NW¼ of SE¼		31	1930	12.55
Weyerhauser, et al, SE¼ of SE¼		31	1930	12.53
L. Barnbold, SW¼ of SW¼		33	1930	12.53
C. P. Loittre, SE¼ of SW¼		33	1930	12.53

Town of Emily, Township One Hundred Thirty-eight (138), Range Twenty-six (26).

Name of Owner	Subdivision of Section	Section	Year for Which Taxes are Delinquent	Total Tax and Penalty
N. P. Ry. Co., SW¼ of NE¼		5	1930	11.40
Jas. Dean, SE¼ of NE¼		5	1930	11.40
C. W. Lomasney, Lot 9		8	1930	14.31
Harry Buchite, SW¼ of NW¼		15	1930	14.31
H. and David Buchite, NE¼ of SW¼		15	1930	11.40
H. and David Buchite, NW¼ of SW¼		15	1930	11.40
H. and David Buchite, SW¼ of SW¼		15	1930	22.88
H. and David Buchite, SE¼ of SW¼		15	1930	11.48
O. D. Edick, NE¼ of NE¼		21	1930	11.40
O. D. Edick, NW¼ of NE¼		21	1930	11.40
O. D. Edick, SW¼ of NE¼		21	1930	11.40
O. D. Edick, SE¼ of NE¼		21	1930	19.97
H. E. Andrews, SW¼ of NE¼		28	1930	11.40
H. E. Andrews, NW¼ of SE¼		28	1930	11.18
James C. Morgan, Com. 33 ft. S. of N. W. Cor. Lot 1, thence S. 516 ft., thence E. 231 ft., thence N. 516 ft. thence W. 20.43 ft. to beg.		34	1930	1.45

Town of Allen, Township One Hundred Thirty-eight (138), Range Twenty-seven (27).

Name of Owner	Subdivision of Section	Section	Year for Which Taxes are Delinquent	Total Tax and Penalty
S. P. Lererich, NE¼ of SW¼		4	1930	4.53
S. P. Lererich, SW¼ of SW¼		4	1930	4.54
S. P. Lererich, SE¼ of SW¼		4	1930	4.53
Jefferson-Owatonna Farm Co., SW¼ of NE¼		9	1930	9.07
Jefferson-Owatonna Farm Co., SE¼ of NE¼		9	1930	9.07
G. B. & Karl K. Bennett, NW¼ of SE¼		9	1930	9.06
Jefferson-Owatonna Farm Co., SW¼ of NE¼		10	1930	9.07
Jefferson-Owatonna Farm Co., SE¼ of NE¼		10	1930	9.07
Jefferson-Owatonna Farm Co., SW¼ of NW¼		10	1930	9.07
Jefferson-Owatonna Farm Co., NE¼ of SE¼		10	1930	9.07
Jefferson-Owatonna Farm Co., Lot 2		10	1930	10.39
Jefferson-Owatonna Farm Co., Lot 1		10	1930	12.53
Jefferson-Owatonna Farm Co., NW¼ of NW¼		11	1930	9.07
Jefferson-Owatonna Farm Co., NW¼ of SW¼		11	1930	9.06
Chester-Harold I. M. Co., Lot 3		13	1930	17.69
Chester-Harold I. M. Co., SW¼ of NW¼		13	1930	11.36
Chester-Harold I. M. Co., NW¼ of SW¼		13	1930	11.36
Chester-Harold I. M. Co., Lot 4		13	1930	16.73
Jno. Wahl, et al, Und. ¾ Lot 6		13	1930	8.18
Carl K. Bennett, NE¼ of NW¼		14	1930	9.07
Carl K. Bennett, NW¼ of NW¼		14	1930	9.06
Jno. Wahl, et al, Und. ¾ Lot 3		14	1930	10.22
Jefferson-Owatonna Farm Co., Lot 2		15	1930	18.06
W. E. Wheelock, Lot 1		15	1930	12.82
Chester-Harold I. M. Co., Lot 3		15	1930	11.35
Chester-Harold I. M. Co., Lot 4		15	1930	15.41
John Wahl, et al, Und. ¾ SW¼ of SE¼		15	1930	6.79
Chester-Harold I. M. Co., SE¼ of SE¼		15	1930	9.06
Mary McClure Freeman, NW¼ of SW¼		17	1930	9.07
Richard S. Clear, NE¼ of SW¼		18	1930	10.69
Henry Thesing, SW¼ of SW¼		18	1930	4.05
Richard S. Clear, SE¼ of SW¼		18	1930	2.14
Caroline E. Clark & Alice C. McClure, NE¼ of NE¼		19	1930	9.07
Caroline E. Clark & Alice C. McClure, NW¼ of NE¼		19	1930	9.07
Caroline E. Clark & Alice C. McClure, SW¼ of NE¼		19	1930	9.07
Caroline E. Clark & Alice C. McClure, SE¼ of NE¼		19	1930	9.07
H. L. Place, SW¼ of NW¼		19	1930	4.02
H. L. Place, SE¼ of NW¼		19	1930	4.53
H. L. Place, NE¼ of SW¼		19	1930	4.53
H. L. Place, NW¼ of SW¼		19	1930	4.02
H. L. Place, SW¼ of SW¼		19	1930	4.97
H. L. Place, SE¼ of SW¼		19	1930	5.67
Lucy H. Gorgenson, NE¼ of NE¼		20	1930	9.07
Jno. Wahl, et al, Und. ¾ NE¼ of NE¼		22	1930	6.80
Jno. Wahl, et al, Und. ¾ Lot 1		23	1930	13.65
Jno. Wahl, et al, Und. ¾ Lot 3		23	1930	17.29
Jno. Wahl, et al, Und. ¾ Lot 2		23	1930	7.96
Jno. Wahl, et al, Und. ¾ NW¼ of NW¼		23	1930	6.79

Town of Allen, Township One Hundred Thirty-eight (138), Range Twenty-seven (27)—continued.

Name of Owner	Subdivision of Section	Section	Year for Which Taxes are Delinquent	Total Tax and Penalty
Jno. Wahl, et al, Und. ¾ SE¼ of NW¼		23	1930	6.80
Jno. Wahl, et al, Und. ¾ NE¼ of SW¼		23	1930	8.51
Jno. Wahl, et al, Und. ¾ Lot 6		23	1930	9.83
Jno. Wahl, et al, Und. ¾ Lot 7		23	1930	13.38
Jno. Wahl, et al, Und. ¾ SE¼ of SW¼		23	1930	8.51
Jno. Wahl, et al, Und. ¾ Lot 4		23	1930	14.93
Jno. Wahl, et al, Und. ¾ SW¼ of SE¼		23	1930	8.50
Jno. Wahl, et al, Und. ¾ Lot 1		27	1930	12.10
George A. Hardy, Lot 3		27	1930	8.99
George A. Hardy, NE¼ of SW¼		27	1930	6.48
George A. Hardy, SE¼ of SW¼		27	1930	5.67
Augustin Deshayes, NE¼ of NE¼		30	1930	4.24
Augustin Deshayes, E½ of SW¼ of NE¼		30	1930	5.56
Augustin Deshayes, SE¼ of NE¼		30	1930	5.67
Clarence J. Peterson, NE¼ of NW¼		30	1930	13.12
Investors Mortgage Co., NW¼ of NW¼		30	1930	9.88
Investors Mortgage Co., SW¼ of NW¼		30	1930	9.95
Investors Mortgage Co., NW¼ of SW¼		30	1930	9.80
Investors Mortgage Co., SW¼ of SW¼		30	1930	9.88
W. E. Winslow, SW¼ of NE¼		34	1930	11.36
W. E. Winslow, NW¼ of SE¼		34	1930	11.34
F. P. Atwood, SW¼ of NE¼		35	1930	5.67
F. P. Atwood, NE¼ of SE¼		35	1930	9.61
F. P. Atwood, NW¼ of SE¼		35	1930	5.72
F. P. Atwood, SW¼ of SE¼		35	1930	5.93
F. P. Atwood, SE¼ of SE¼		35	1930	6.01

Town of Timothy, Township One Hundred Thirty-eight (138), Range Twenty-eight (28).

Name of Owner	Subdivision of Section	Section	Year for Which Taxes are Delinquent	Total Tax and Penalty
Jno. H. Rishmiller, NE¼ of NE¼		6	1930	12.25
Jno. H. Rishmiller, NW¼ of NE¼		6	1930	12.25
Jno. H. Rishmiller, SW¼ of NE¼		6	1930	12.25
Jno. H. Rishmiller, SE¼ of NE¼		6	1930	12.26
Mike Merle, NE¼ of SE¼		7	1930	12.35
J. H. Rishmiller, NW¼ of NE¼		8	1930	13.79
Unknown, Und. ¾ SE¼ of NE¼		8	1930	10.33
J. H. Rishmiller, NE¼ of NW¼		8	1930	13.79
J. H. Rishmiller, NW¼ of NW¼		8	1930	13.79
J. H. Rishmiller, NE¼ of SW¼		8	1930	13.79
J. H. Rishmiller, NW¼ of SW¼		8	1930	13.79
J. H. Rishmiller, SW¼ of SW¼		8	1930	13.79
J. H. Rishmiller, SE¼ of SW¼		8	1930	13.78
J. H. Rishmiller, NW¼ of SE¼		8	1930	13.78
J. H. Rishmiller, NE¼ of NE¼		11	1930	10.37
J. H. Rishmiller, NW¼ of NE¼		11	1930	10.37
J. H. Rishmiller, SW¼ of NE¼		11	1930	10.37
J. H. Rishmiller, SE¼ of NE¼		11	1930	10.37
J. H. Rishmiller, NE¼ of NW¼		11	1930	10.37
J. H. Rishmiller, NW¼ of NW¼		11	1930	10.36
J. H. Rishmiller, SW¼ of NW¼		11	1930	10.37
J. H. Rishmiller, SE¼ of NW¼		11	1930	10.37
J. H. Rishmiller, NE¼ of SW¼		11	1930	10.36
J. H. Rishmiller, NW¼ of SW¼		11	1930	10.35
J. H. Rishmiller, SW¼ of SW¼		11	1930	10.44
J. H. Rishmiller, SE¼ of SW¼		11	1930	10.44
J. H. Rishmiller, NE¼ of SE¼		11	1930	10.44
J. H. Rishmiller, NW¼ of SE¼		11	1930	10.45
J. H. Rishmiller, SW¼ of SE¼		11	1930	10.45
J. H. Rishmiller, SE¼ of SE¼		11	1930	10.45
Unknown, Und. ¾ NE¼ of NW¼		14	1930	7.77
Iowa-Minn. Land Co., NE¼ of NW¼		15	1930	10.37
Iowa-Minn. Land Co., NW¼ of NW¼		15		10.37
Iowa-Minn. Land Co., SW¼ of NW¼		15	1930	10.37
Iowa-Minn. Land Co., SE¼ of NW¼		15	1930	10.36
Iowa-Minn. Land Co., NE¼ of SW¼		15	1930	10.36
Iowa-Minn. Land Co., NW¼ of SW¼		15	1930	10.36
Iowa-Minn. Land Co., SE¼ of SW¼		15	1930	10.45
L. P. Hale, NE¼ of NE¼		18	1930	13.79
W. E. Winslow, NW¼ of NE¼		18	1930	13.79
L. P. Hale, SW¼ of NE¼		18	1930	13.79
L. P. Hale, SE¼ of NE¼		18	1930	13.78
W. E. Winslow, NE¼ of NW¼		18	1930	13.79
W. E. Winslow, SW¼ of NW¼		18	1930	12.73
W. E. Winslow, SE¼ of NW¼		18	1930	13.78
J. H. Rishmiller, NE¼ of SW¼		18	1930	13.79
J. H. Rishmiller, NW¼ of SW¼		18	1930	12.73
J. H. Rishmiller, SW¼ of SW¼		18	1930	12.83
J. H. Rishmiller, SE¼ of SW¼		18	1930	13.79
L. P. Hale, NE¼ of SE¼		18	1930	17.22
Ramsey F. Schultz, SW¼ of NW¼		20	1930	9.10
J. H. Rishmiller, NE¼ of SE¼		21	1930	11.66
J. H. Rishmiller, SE¼ of SE¼		21	1930	11.66
J. H. Rishmiller, NW¼ of SW¼		22	1930	11.67
J. H. Rishmiller, SW¼ of SW¼		22	1930	11.67
J. H. Rishmiller, SW¼ of SE¼		22	1930	11.66
A. Akelbein, NE¼ of NE¼		24	1930	12.88
W. A. Spurrier Jr. & Co., NE¼ of NW¼		24	1930	5.83
W. A. Spurrier Jr. & Co., SW¼ of NW¼		24	1930	5.83
W. A. Spurrier Jr. & Co., SE¼ of NW¼		24	1930	5.83
W. A. Spurrier Jr. & Co., NW¼ of SW¼		24	1930	5.82
W. A. Spurrier Jr. & Co., SW¼ of SW¼		24	1930	23.14
C. S. Micthell, 1 A. in S. E. Cor. SE¼ of NW¼		25	1930	8.91
Investors Mortgage Co., E. 11 rds. 10 ft. of NE¼ of SE¼ Ex. N. 36 rds. 11 ft. of W. 18 rds. 3 ft.		25	1930	4.70
Harry Herbin, E½ of W½ of SE¼		25	1930	19.19
Harry Herbin, W. 38 rds. 6½ ft. of NE¼ of SE¼		25	1930	7.37
Peter Peterson, NE¼ of SE¼		26	1930	50.27
Peter Peterson, SW¼ of SE¼		26	1930	11.67
Peter Peterson, SE¼ of SE¼		26	1930	23.31
J. H. Rishmiller, NE¼ of NE¼		28	1930	11.65
John H. Johnson, NE¼ of SW¼		28	1930	11.67
F. E. Groves, SW¼ of SW¼		28	1930	11.67
F. E. Groves, SE¼ of SW¼		28	1930	11.67
E. R. Bowman, NE¼ of SW¼		32	1930	13.04
Axel Peterson, SW¼ of SW¼		32	1930	18.67
Mrs. Wm. Benson, SE¼ of SW¼		32	1930	21.46
G. I. Prettyman, NE¼ of NW¼		33	1930	11.65
G. I. Prettyman, NW¼ of NW¼		33	1930	11.66
G. I. Prettyman, SW¼ of NW¼		33	1930	16.52
G. I. Prettyman, SE¼ of NW¼		33	1930	16.52
Midland Credit Co., NE¼ of NE¼		34	1930	11.66
Midland Credit Co., NW¼ of NE¼		34	1930	33.28
Midland Credit Co., SW¼ of NE¼		34	1930	11.66

Town of Timothy, Township One Hundred Thirty-eight (138), Range Twenty-eight (28)—continued.

Name of Owner	Subdivision of Section	Section	Year for Which Taxes are Delinquent	Total Tax and Penalty
Midland Credit Co., SE¼ of NE¼		34	1930	8.75
Midland Credit Co., NE¼ of NW¼		34	1930	31.09
Midland Credit Co., NW¼ of NW¼		34	1930	31.09
Midland Credit Co., SE¼ of NW¼		34	1930	23.81

Town of Gail Lake, Township One Hundred Thirty-eight (138), Range Twenty-nine (29).

Name of Owner	Subdivision of Section	Section	Year for Which Taxes are Delinquent	Total Tax and Penalty
Conservation Co., NW¼ of SE¼		1	1930	19.29
Conservation Co., Lot 3		2	1930	7.44
Conservation Co., Lot 5		2	1930	7.24
Conservation Co., NE¼ of SW¼		2	1930	12.05
H. H. Thayer, Lot 2		2	1930	7.24
Maudana Jenkins, NE¼ of SW¼		10	1930	7.03
West Bend Limited Mutual T. Ins. Co., NE¼ of NW¼		15	1930	9.65
West Bend Limited Mutual T. Ins. Co., NW¼ of NW¼		15	1930	9.65
West Bend Limited Mutual T. Ins. Co., SW¼ of NW¼		15	1930	7.23
West Bend Limited Mutual T. Ins. Co., SE¼ of NW¼		15	1930	10.74
West Bend Limited Mutual T. Ins. Co., NE¼ of SW¼		15	1930	7.23
West Bend Limited Mutual T. Ins. Co., NW¼ of SW¼		15	1930	15.17
West Bend Limited Mutual T. Ins. Co., SW¼ of SW¼		15	1930	9.64
West Bend Limited Mutual T. Ins. Co., SE¼ of SW¼		15	1930	9.63
J. H. Benit, SW¼ of SW¼		22	1930	29.14
M. J. Kenefick, NE¼ of SE¼		22	1930	17.19
M. J. Kenefick, SE¼ of SE¼		22	1930	17.21
A. P. Gaudy, NW¼ of NE¼		26	1930	12.90
A. P. Gaudy, SW¼ of NE¼		26	1930	12.90
A. P. Gaudy, SE¼ of NE¼		26	1930	14.33
A. P. Gaudy, NE¼ of NW¼		26	1930	14.33
M. J. Kenefick, NW¼ of NW¼		26	1930	14.33
A. P. Gaudy, SE¼ of NW¼		26	1930	11.47
A. P. Gaudy, NE¼ of SW¼		26	1930	11.47
A. P. Gaudy, NE¼ of SE¼		26	1930	11.47
A. P. Gaudy, NW¼ of SE¼		26	1930	11.46
Sam Harpham, SW¼ of SE¼		27	1930	11.47
Sam Harpham, NW¼ of NE¼		34	1930	25.44
Elizabeth Feehan, NW¼ of SW¼		34	1930	20.90
Elizabeth Feehan, SW¼ of SW¼		34	1930	20.90
Emma C. Erickson, NW¼ of NW¼		36	1930	5.73
Emma C. Erickson, SW¼ of NW¼		36	1930	5.73
G. M. Emeny, NE¼ of SW¼		36	1930	11.47
Emma C. Erickson, NW¼ of SW¼		36	1930	5.73
G. M. Emeny, SE¼ of SW¼		36	1930	17.19

Ojibwa Park in Unorganized Township One Hundred Thirty-four (134), Range Twenty-nine (29).

Name of Owner	Subdivision of Lot or Block	Lot	Block	Year for Which Taxes are Delinquent	Total Tax and Penalty
John L. Smith		2	A	1930	1.43
John L. Smith		3	A	1930	1.43
John L. Smith		4	A	1930	1.43
John L. Smith		5	C	1930	1.43
John L. Smith		6	C	1930	1.43
C. B. Elliott		14	C	1930	22.46
Chas. B. Elliott		15	C	1930	3.82
M. D. Cooper		24	C	1930	14.34
Lindsay S. Smith		25	C	1930	1.91
Lindsay S. Smith		26	C	1930	1.91
Lindsay S. Smith, All that part Lot 27 S. of Lots 11, 12 and 13		27	C	1930	1.43
A. W. Garvey, All that part Lot 27 S. of Lots 9 and 10		27	C	1930	.95
John L. Smith		1	D	1930	.71
John L. Smith		2	D	1930	.71
John L. Smith		3	D	1930	.71
Louis A. Favrou, W½		20	D	1930	5.02
Erik Anderson		26	D	1930	10.03

Petersen Play Grounds in Unorganized Township One Hundred Thirty-four (134), Range Twenty-nine (29).

Name of Owner	Subdivision of Lot or Block	Lot	Block	Year for Which Taxes are Delinquent	Total Tax and Penalty
James L. Daniels		12	1	1930	.18
James L. Daniels		13	1	1930	4.78
James L. Daniels		14	1	1930	.18
Elmer Huseman, W'ly 7 ft. of that land lying bet. Lot 4 and Round Lake		1		1930	.29

Sunset View in Unorganized Township One Hundred Thirty-four (134), Range Twenty-nine (29).

Name of Owner	Subdivision of Lot or Block	Lot	Block	Year for Which Taxes are Delinquent	Total Tax and Penalty
Irwin C. Strout, W½		7		1930	.95
Irwin C. Strout		8		1930	10.51
Irwin C. Strout, E. 10 ft.		9		1930	.95

First Addition to Sunset View in Unorganized Township One Hundred Thirty-four (134), Range Twenty-nine (29).

Name of Owner	Subdivision of Lot or Block	Lot	Block	Year for Which Taxes are Delinquent	Total Tax and Penalty
Thorpe Bros.		13	B	1930	2.87
Thorpe Bros.		14	B	1930	11.47

Birchdale in Unorganized Township One Hundred Thirty-four (134), Range Twenty-nine (29).

Name of Owner	Subdivision of Lot or Block	Lot	Block	Year for Which Taxes are Delinquent	Total Tax and Penalty
Wm. J. Cahill, E. 50 ft.		10	1	1930	18.23
Mary A. Muller		22	1	1930	2.11

Kinosam Club in Unorganized Township One Hundred Thirty-four (134), Range Twenty-nine (29).

Name of Owner	Subdivision of Lot or Block	Lot	Block	Year for Which Taxes are Delinquent	Total Tax and Penalty
S. K. McCaughan		4	17	1930	1.91

Smith's Subdivision of Block "E", Ojibwa Park in Unorganized Township One Hundred Thirty-four (134), Range Twenty-nine (29).

Name of Owner	Subdivision of Lot or Block	Lot	Block	Year for Which Taxes are Delinquent	Total Tax and Penalty
A. W. Garvey		22		1930	.48
Erik Anderson		23		1930	.68
John L. Smith		24		1930	.48

Auditor's Subdivion of Lot Five (5), Section Eighteen (18), Township One Hundred Thirty-five (135), Range Twenty-eight (28).

Name of Owner	Subdivision of Lot or Block	Lot	Block	Year for Which Taxes are Delinquent	Total Tax and Penalty
Edith L. Rhame		3		1930	13.70
[illegible] E. Lum		5		1930	1.99
[illegible] Thorpe, Pt. Lt. 7 (21.22 A.)				1930	5.86
Chris Simonson, Pt. Lot 7 and Pt. Gov. Lot 6 (3 A.)				1930	2.93

Larkee Beach in the Town of Lake Edward, Township One Hundred Thirty-five (135), Range Twenty-eight (28).

Name of Owner	Subdivision of Lot or Block	Lot	Block	Year for Which Taxes are Delinquent	Total Tax and Penalty
Paul Markee		3		1930	19.31

Pine Crest in the Town of Lake Edward, Township One Hundred Thirty-five (135), Range Twenty-eight (28).

Name of Owner	Subdivision of Lot or Block	Lot	Block	Year for Which Taxes are Delinquent	Total Tax and Penalty
Henry A. Strong		26	1	1930	1.69
Immigration Land Co.		4	3	1930	1.69
Immigration Land Co.		5	3	1930	1.69
Louella M. Flickinger		11	3	1930	1.70
Louella M. Flickinger		12	3	1930	1.70
Louella M. Flickinger		13	3	1930	1.69
Julia C. Malstrom		16	3	1930	1.70
Aug. F. Malmstrom		17	3	1930	1.70
Edith W. Malmstrom		18	3	1930	1.70
Julia M. Heath		19	3	1930	1.69
Selma E. Malmstrom		20	3	1930	1.69
Immigration Land Co.		4	4	1930	1.70
Immigration Land Co.		5	4	1930	1.70
Immigration Land Co.		6	4	1930	1.70
Immigration Land Co.		7	4	1930	1.70
Dolly Hoover		8	4	1930	1.70
Immigration Land Co.		29	4	1930	1.69
Immigration Land Co.		30	4	1930	1.68
Annie & Daniel Petrie		8	5	1930	1.69
Immigration Land Co.		4	6	1930	1.69
Immigration Land Co.		6	6	1930	1.69

North Haven in the Town of Lake Edward, Township One Hundred Thirty-five (135), Range Twenty-eight (28).

Name of Owner	Subdivision of Lot or Block	Lot	Block	Year for Which Taxes are Delinquent	Total Tax and Penalty
A. C. Kavli		1	1	1930	.34
A. C. Kavli		2	1	1930	.34
A. C. Kavli		3	1	1930	.34
A. C. Kavli		4	1	1930	.34
A. C. Kavli		5	1	1930	.35
A. C. Kavli		6	1	1930	.34
A. C. Kavli		7	1	1930	.34
A. C. Kavli		8	1	1930	.34
A. C. Kavli		9	1	1930	.34
A. C. Kavli		10	1	1930	.34
A. C. Kavli		11	1	1930	.34
A. C. Kavli		12	1	1930	.34
A. C. Kavli		13	1	1930	.34
A. C. Kavli		14	1	1930	.34
A. C. Kavli		15	1	1930	.34
A. C. Kavli		16	1	1930	.34
A. C. Kavli		1	2	1930	.34
A. C. Kavli		2	2	1930	.34
A. C. Kavli		4	2	1930	.34
A. C. Kavli		5	2	1930	.34
A. C. Kavli		6	2	1930	.34
A. C. Kavli		7	2	1930	.34
A. C. Kavli		8	2	1930	.34
A. C. Kavli		9	2	1930	.34
A. C. Kavli		10	2	1930	.34
A. C. Kavli		1	3	1930	.34
A. C. Kavli		2	3	1930	.34
A. C. Kavli		4	3	1930	.35
A. C. Kavli		5	3	1930	.35
A. C. Kavli		6	3	1930	.35
A. C. Kavli		7	3	1930	.35
A. C. Kavli		8	3	1930	.35
A. C. Kavli		1	4	1930	.35
A. C. Kavli		2	4	1930	.35
A. C. Kavli		3	4	1930	.35
A. C. Kavli		4	4	1930	.35
A. C. Kavli		5	4	1930	.35
A. C. Kavli		6	4	1930	.34
A. C. Kavli		7	4	1930	.34
A. C. Kavli		8	4	1930	.34
A. C. Kavli		9	4	1930	.34
A. C. Kavli		1	5	1930	.34
A. C. Kavli		2	5	1930	.34
A. C. Kavli		3	5	1930	.34
A. C. Kavli		4	5	1930	.34
A. C. Kavli		5	5	1930	.34
A. C. Kavli		6	5	1930	.34
A. C. Kavli		7	5	1930	.34
A. C. Kavli		8	5	1930	.34
A. C. Kavli		9	5	1930	.34
A. C. Kavli		10	5	1930	.34
A. C. Kavli		1	6	1930	.34
A. C. Kavli		2	6	1930	.34
A. C. Kavli		3	6	1930	.34
A. C. Kavli		4	6	1930	.34
A. C. Kavli		5	6	1930	.34
A. C. Kavli		1	7	1930	.34
A. C. Kavli		2	7	1930	.35
A. C. Kavli		3	7	1930	.35
A. C. Kavli		4	7	1930	.35
A. C. Kavli		5	7	1930	.35
A. C. Kavli		6	7	1930	.69
A. C. Kavli		7	7	1930	.34
A. C. Kavli		8	7	1930	.34
A. C. Kavli		9	7	1930	.34
A. C. Kavli		10	7	1930	.34
A. C. Kavli		11	7	1930	.35
A. C. Kavli		12	7	1930	.35
A. C. Kavli		1	8	1930	.35
A. C. Kavli		3	8	1930	.34
A. C. Kavli		7	8	1930	.34
A. C. Kavli		8	8	1930	.34
A. C. Kavli		9	8	1930	.35
A. C. Kavli		10	8	1930	.37
A. C. Kavli		11	8	1930	.54
A. C. Kavli		1	9	1930	.55
A. C. Kavli		2	9	1930	.54
A. C. Kavli		3	9	1930	.56
A. C. Kavli		4	9	1930	.54
A. C. Kavli		5	9	1930	.55
A. C. Kavli		6	9	1930	.54
A. C. Kavli		8	9	1930	.56
A. C. Kavli		13	9	1930	.56
A. C. Kavli		14	9	1930	.56
A. C. Kavli		16	9	1930	1.02
A. C. Kavli		17	9	1930	.55
A. C. Kavli		18	9	1930	.56
A. C. Kavli		19	9	1930	.55
A. C. Kavli		20	9	1930	.54
A. C. Kavli		21	9	1930	.56
A. C. Kavli		2	10	1930	.54
A. C. Kavli		4	10	1930	.54
A. C. Kavli		5	10	1930	.55
A. C. Kavli		6	10	1930	.54
A. C. Kavli		7	10	1930	.56
A. C. Kavli		8	10	1930	.54
A. C. Kavli		9	10	1930	.55
A. C. Kavli		10	10	1930	.55
A. C. Kavli		11	10	1930	.56
A. C. Kavli		12	10	1930	.56
A. C. Kavli		13	10	1930	.55
A. C. Kavli		14	10	1930	.56
A. C. Kavli		15	10	1930	.55
A. C. Kavli		16	10	1930	.56
A. C. Kavli		17	10	1930	.55
A. C. Kavli		18	10	1930	.55
A. C. Kavli		1	11	1930	.56
A. C. Kavli		2	11	1930	.56

Auditor's Subdivision of Lot One (1), Section Twenty-four (24), Township One Hundred Thirty-five (135), Range Twenty-nine (29).

Name of Owner	Subdivision of Lot or Block	Lot	Block	Year for Which Taxes are Delinquent	Total Tax and Penalty
Peter Berg, N. 264 ft. of W. 165 ft. of E. 404 ft.		1		1930	4.84

Hazelwood Park in the Town of Smiley, Township One Hundred Thirty-five (135), Range Twenty-nine (29).

Name of Owner	Subdivision of Lot or Block	Lot	Block	Year for Which Taxes are Delinquent	Total Tax and Penalty
Blanche G. Laybourne		1		1930	4.18
Blanche G. Laybourne		2		1930	4.18
Blanche G. Laybourne		3		1930	4.71
Blanche G. Laybourne		5		1930	5.23
Blanche G. Laybourne		6		1930	5.23
Blanche G. Laybourne		7		1930	5.23
Blanche G. Laybourne		8		1930	4.71
Blanche G. Laybourne		9		1930	4.71
Blanche G. Laybourne		10		1930	4.18
Blanche G. Laybourne		11		1930	4.18
Blanche G. Laybourne		12		1930	4.18
Blanche G. Laybourne		13		1930	4.18
Blanche G. Laybuorne		14		1930	4.18
Blanche G. Laybourne		15		1930	4.17
Blanche G. Laybourne		16		1930	4.17

Gull Lake Park in the Town of Smiley, Township One Hundred Thirty-five (135), Range Twenty-nine (29).

Name of Owner	Subdivision of Lot or Block	Lot	Block	Year for Which Taxes are Delinquent	Total Tax and Penalty
Hans L. Grue		46		1930	1.72
N. B. Moir		47		1930	3.76
Fred Garmer		48		1930	1.72
J. C. Cormbs		67		1930	1.73
Hans L. Grue		71		1930	1.04
Edgar Pritchard		102		1930	4.65
M. V. Baker		132		1930	10.74

Gull Lake Park Second Addition in the Town of Smiley, Township One Hundred Thirty-five (135), Range Twenty-nine (29).

Name of Owner	Subdivision of Lot or Block	Lot	Block	Year for Which Taxes are Delinquent	Total Tax and Penalty
M. V. Baker, All Ex. W. 30 ft.		16		1930	2.62
M. V. Baker		34		1930	2.62
M. V. Baker		35		1930	2.61
M. V. Baker		36		1930	2.62
Kathryn Gardner Estate		38		1930	5.81

Carlisle's Subdivision of Gov. Lot Nine (9), Section Eleven (11), Township One Hundred Thirty-five (135), Range Twenty-nine (29).

Name of Owner	Subdivision of Lot or Block	Lot	Block	Year for Which Taxes are Delinquent	Total Tax and Penalty
E. R. Carlisle		9		1930	3.92

Lakewood Park in the Town of Smiley, Township One Hundred Thirty-five (135), Range Twenty-nine (29).

Name of Owner	Subdivision of Lot or Block	Lot	Block	Year for Which Taxes are Delinquent	Total Tax and Penalty
W. P. Bartch, S'ly 15 ft.		4		1930	1.73
Frank C. Nell		12		1930	4.81

Boruszak in the Town of Smiley, Township One Hundred Thirty-five (135), Range Twenty-nine (29).

Name of Owner	Subdivision of Lot or Block	Lot	Block	Year for Which Taxes are Delinquent	Total Tax and Penalty
Martha Boruszak		1	1	1930	.17
Martha Boruszak		2	1	1930	.17
Martha Boruszak		3	1	1930	.17
Martha Boruszak		4	1	1930	.17
Martha Boruszak		5	1	1930	.17
Martha Boruszak		6	1	1930	.17
Martha Boruszak		7	1	1930	.17
Martha Boruszak		8	1	1930	.17
Martha Boruszak		9	1	1930	.17
Martha Boruszak		10	1	1930	.16
Martha Boruszak		11	1	1930	.16
Martha Boruszak		12	1	1930	.16
Martha Boruszak		1	2	1930	.18
Martha Boruszak		2	2	1930	.18
Martha Boruszak		3	2	1930	.18
Martha Boruszak		4	2	1930	.18
Martha Boruszak		5	2	1930	.18
Martha Boruszak		6	2	1930	.18

Boruszak in the Town of Smiley, Township One Hundred Thirty-five (135), Range Twenty-nine (29)—continued.

Name of Owner	Subdivision of Lot or Block	Lot	Block	Year for Which Taxes are Delinquent	Total Tax and Penalty
Martha Boruszak		7	2	1930	.18
Martha Boruszak		8	2	1930	.17
Martha Boruszak		9	2	1930	.16
Martha Boruszak		10	2	1930	.16
Martha Boruszak		11	2	1930	.17
Martha Boruszak		12	2	1930	.17
Martha Boruszak		13	2	1930	.17
Martha Boruszak		1	3	1930	.17
Martha Boruszak		2	3	1930	.17
Martha Boruszak		3	3	1930	.17
Martha Boruszak		4	3	1930	.17
Martha Boruszak		5	3	1930	.17
Martha Boruszak		6	3	1930	.17
Martha Boruszak		7	3	1930	.16
Martha Boruszak		8	3	1930	.18
Martha Boruszak		9	3	1930	.18
Martha Boruszak		10	3	1930	.18
Martha Boruszak		11	3	1930	.18
Martha Boruszak		12	3	1930	.18
Martha Boruszak		13	3	1930	.18
Martha Boruszak		14	3	1930	.17
Martha Boruszak		15	3	1930	.17
Martha Boruszak		16	3	1930	.16
Martha Boruszak		17	3	1930	.16
Martha Boruszak		18	3	1930	.17
Martha Boruszak		19	3	1930	.17
Martha Boruszak		20	3	1930	.17
Martha Boruszak		21	3	1930	.17
Martha Boruszak		22	3	1930	.17
Martha Boruszak		23	3	1930	.17
Martha Boruszak		24	3	1930	.17
Martha Boruszak		1	4	1930	.17
Martha Boruszak		2	4	1930	.16
Martha Boruszak		3	4	1930	.16
Martha Boruszak		4	4	1930	.18
Martha Boruszak		5	4	1930	.18
Martha Boruszak		6	4	1930	.17
Martha Boruszak		7	4	1930	.17
Martha Boruszak		1	8	1930	.17
Martha Boruszak		2	8	1930	.18
Martha Boruszak		3	8	1930	.18
Martha Boruszak		4	8	1930	.18
Martha Boruszak		5	8	1930	.17
Martha Boruszak		6	8	1930	.17
Martha Boruszak		7	8	1930	.17
Martha Boruszak		8	8	1930	.17
Martha Boruszak		9	8	1930	.17
Martha Boruszak		10	8	1930	.17
Martha Boruszak		11	8	1930	.17
Martha Boruszak		12	8	1930	.17
Martha Boruszak		13	8	1930	.17
Martha Boruszak		14	8	1930	.16
Martha Boruszak		15	8	1930	.16
Martha Boruszak		16	8	1930	.16
Martha Boruszak		1	9	1930	.18
Martha Boruszak		2	9	1930	.18
Martha Boruszak		3	9	1930	.18
Martha Boruszak		4	9	1930	.18
Martha Boruszak		5	9	1930	.18
Martha Boruszak		6	9	1930	.18
Martha Boruszak		7	9	1930	.18
Martha Boruszak		8	9	1930	.18
Martha Boruszak		9	9	1930	.17
Martha Boruszak		10	9	1930	.17
Martha Boruszak		11	9	1930	.17
Martha Boruszak		12	9	1930	.17
Martha Boruszak		13	9	1930	.17
Martha Boruszak		14	9	1930	.17
Martha Boruszak		15	9	1930	.17
Martha Boruszak		16	9	1930	.17
Martha Boruszak		17	9	1930	.17
Martha Boruszak		18	9	1930	.17
Martha Boruszak		19	9	1930	.16
Martha Boruszak		20	9	1930	.16
Martha Boruszak		21	9	1930	.16
Martha Boruszak		22	9	1930	.18
Martha Boruszak		23	9	1930	.18
Martha Boruszak		24	9	1930	.18
Martha Boruszak		25	9	1930	.18
Martha Boruszak		26	9	1930	.18
Martha Boruszak		27	9	1930	.17
Martha Boruszak		28	9	1930	.17
Martha Boruszak		29	9	1930	.16
Martha Boruszak		30	9	1930	.17
Martha Boruszak		31	9	1930	.17
Martha Boruszak		32	9	1930	.17
Martha Boruszak, Outlot		1		1930	.18
Martha Boruszak, Outlot		2		1930	.18
Martha Boruszak, Outlot		3		1930	.18

Nisswa Park in the Town of Smiley, Township One Hundred Thirty-five (135) Range Twenty-nine (29).

Name of Owner	Subdivision of Lot or Block	Lot	Block	Year for Which Taxes are Delinquent	Total Tax and Penalty
A. E. Olson		22	1	1930	9.78
Jos. Rudolph		1	4	1930	.52
L. M. Griswold, Outlot		4		1930	1.31

Gull Lake Shores in the Town of Smiley, Township One Hundred Thirty-five (135), Range Twenty-nine (29).

Name of Owner	Subdivision of Lot or Block	Lot	Block	Year for Which Taxes are Delinquent	Total Tax and Penalty
Ed. Keenan		4		1930	1.57
S. R. Hickerson		10		1930	5.13
Rena Johnson		23		1930	3.50
M. L. Bane, et al		34		1930	3.51
Thos. E. Ward		37		1930	3.50
M. D. and M. E. Hickethier		41		1930	3.50
Matt Thompson		111		1930	1.04
H. W. Bentley		123		1930	1.58
H. W. Bentley		124		1930	1.04
H. W. Bentley		125		1930	1.04
H. W. Bentley		126		1930	1.04
Flossie Bentley		131		1930	.89
A. M. Anderson		140		1930	11.66
A. M. Anderson		141		1930	3.51
M. L. Bane, et al		142		1930	3.51
A. M. Anderson		143		1930	3.51
A. M. Anderson		144		1930	3.50
M. L. Bane, et al		148		1930	.52
M. L. Bane, et al		149		1930	.52
M. L. Bane, et al		178		1930	1.31
M. L. Bane, et al		182		1930	1.31
Thos. O. Bly		184		1930	1.04
John G. Rhymer		193		1930	1.04
Elsie M. Lyng		194		1930	1.04
M. L. Bane, et al		226		1930	.37
M. L. Bane, et al		227		1930	.37
M. L. Bane, et al		228		1930	.37
M. L. Bane, et al		229		1930	.37
M. L. Bane, et al		230		1930	.37
M. L. Bane, et al		231		1930	.52
M. L. Bane, et al		232		1930	.52
M. L. Bane, et al		233		1930	.52
M. L. Bane, et al		234		1930	.52
M. L. Bane, et al		235		1930	.52
M. L. Bane, et al		236		1930	.52
M. L. Bane, et al		237		1930	.37
M. L. Bane, et al		273		1930	.27
M. L. Bane, et al		274		1930	.27
M. L. Bane, et al		275		1930	.27
M. L. Bane, et al		276		1930	.27
M. L. Bane, et al		277		1930	.26
M. L. Bane, et al		278		1930	.26
M. L. Bane, et al		279		1930	.26
Myrtle B. Bly		296		1930	.25
M. L. Bane, et al		304		1930	.21
M. L. Bane, et al		305		1930	.21
M. L. Bane, et al		306		1930	.21
M. L. Bane, et al		307		1930	.21
M. L. Bane, et al		308		1930	.21
M. L. Bane, et al		316		1930	.20
M. L. Bane, et al		336		1930	.21
M. L. Bane, et al		337		1930	.21
M. L. Bane, et al		338		1930	.20
M. L. Bane, et al		353		1930	.37
M. L. Bane, et al		368		1930	1.05
M. L. Bane, et al		369		1930	.72
M. L. Bane, et al		372		1930	.52
M. L. Bane, et al		373		1930	.52
M. L. Bane, et al		392		1930	.21
M. L. Bane, et al		397		1930	.20
M. L. Bane, et al		398		1930	.20
M. L. Bane, et al		399		1930	.21
M. L. Bane, et al		400		1930	.21
M. L. Bane, et al		408		1930	.21
M. L. Bane, et al		409		1930	.21
M. L. Bane, et al		414		1930	.21
M. L. Bane, et al		415		1930	.21
M. L. Bane, et al		416		1930	.20
M. L. Bane, et al		417		1930	.20
M. L. Bane, et al		423		1930	.21
Dickenson & Gillespie		424		1930	.21
Dickenson & Gillespie		425		1930	.21
M. L. Bane, et al		426		1930	.21
M. L. Bane, et al		427		1930	.20

Among the Pines at Nisswa in the Town of Smiley, Township One Hundred Thirty-five (135), Range Twenty-nine (29).

Name of Owner	Subdivision of Lot or Block	Lot	Block	Year for Which Taxes are Delinquent	Total Tax and Penalty
Charles M. Drew		56	2	1930	2.09

First Addition to the Town of Nisswa in the Town of Smiley, Township One Hundred Thirty-five (135), Range Twenty-nine (29).

Name of Owner	Subdivision of Lot or Block	Lot	Block	Year for Which Taxes are Delinquent	Total Tax and Penalty
Tony Bohlke		2	2	1930	79.83

Partition of NW¼ of SE¼, Section Fourteen (14), Township One Hundred Thirty-six (136), Range Twenty-six (26).

Name of Owner	Parcel	Year for Which Taxes are Delinquent	Total Tax and Penalty
Wm. Tabin	83	1930	.22
Frank W. Leaman	188	1930	.11
Frank W. Leaman	189	1930	.11
Lillian McCormick	230	1930	.11
Lillian McCormick	231	1930	.11
Stella J. Denton	353	1930	.11

First Addition to Morrison Bay in the Town of Pelican, Township One Hundred Thirty-six (136), Range Twenty-eight (28).

Name of Owner	Subdivision of Lot or Block	Lot	Block	Year for Which Taxes are Delinquent	Total Tax and Penalty
Laura Peters		8		1930	2.33
John E. Morrison		11		1930	2.33
John E. Morrison		12		1930	2.33
John E. Morrison		16		1930	2.32
John E. Morrison		17		1930	2.32
John E. Morrison		24		1930	2.33
John E. Morrison		25		1930	2.33
John E. Morrison		26		1930	2.33
John E. Morrison		27		1930	2.33
John E. Morrison		28		1930	2.32
John E. Morrison		29		1930	2.32
John E. Morrison		31		1930	2.32
John E. Morrison		32		1930	2.32
John E. Morrison		33		1930	2.32

Cullen Lake Outing Club's Division in the Town of Pelican, Township One Hundred Thirty-six (136), Range Twenty-eight (28).

Name of Owner	Subdivision of Lot or Block	Lot	Block	Year	Total
L. B. Fenner		5		1930	20.47
Paul E. Kellig		15		1930	1.17
D. E. McCully		17		1930	1.17
R. C. Luther		19		1930	11.63
R. C. Luther		20		1930	1.17

Cullen Lake Park in the Town of Sibley, Township One Hundred Thirty-six (136), Range Twenty-nine (29).

Name of Owner	Subdivision of Lot or Block	Lot	Block	Year	Total
Citizens State Bank of Brainerd		14		1930	4.53
Citizens State Bank of Brainerd		15		1930	4.53
Citizens State Bank of Brainerd		16		1930	4.53
Citizens State Bank of Brainerd		17		1930	4.53
Citizens State Bank of Brainerd		18		1930	4.53

Quinn's Subdivision of Outlot Two (2), Cullen Lake Park in the Town of Sibley, Township One Hundred Thirty-six (136), Range Twenty-nine (29).

Name of Owner	Subdivision of Lot or Block	Lot	Block	Year	Total
Elsie Woldt		10		1930	3.40
Geo. and Bessie Siroky		15		1930	2.83

Pequot Shady Shores in the Town of Sibley, Township One Hundred Thirty-six (136), Range Twenty-nine (29).

Name of Owner	Subdivision of Lot or Block	Lot	Block	Year	Total
A. C. Kavli		16	2	1930	21.30
A. C. Kavli		17	2	1930	2.54
A. C. Kavli		18	2	1930	2.54
A. C. Kavli		19	2	1930	2.55
A. C. Kavli		20	2	1930	2.55
A. C. Kavli		22	2	1930	2.12
A. C. Kavli		23	2	1930	11.18
A. C. Kavli		24	2	1930	1.99
A. C. Kavli		2	3	1930	1.70
A. C. Kavli		3	3	1930	1.41
A. C. Kavli		4	3	1930	1.13
A. C. Kavli		5	3	1930	.85
A. C. Kavli		7	3	1930	1.13
A. C. Kavli		12	3	1930	1.98
A. C. Kavli		13	3	1930	1.97
A. C. Kavli		14	3	1930	1.99
A. C. Kavli		15	3	1930	1.99
A. C. Kavli		16	3	1930	1.99
A. C. Kavli		19	3	1930	1.98
A. C. Kavli		21	3	1930	1.98
A. C. Kavli		23	3	1930	1.99
A. C. Kavli		25	3	1930	2.26
A. C. Kavli		26	3	1930	2.26
A. C. Kavli		27	3	1930	2.26
A. C. Kavli		28	3	1930	2.26
A. C. Kavli		29	3	1930	2.26
A. C. Kavli		30	3	1930	2.26
A. C. Kavli		31	3	1930	3.40
A. C. Kavli		32	3	1930	3.40
A. C. Kavli		33	3	1930	3.40
A. C. Kavli		35	3	1930	3.40
A. C. Kavli		36	3	1930	3.40
A. C. Kavli		38	3	1930	3.40
A. C. Kavli		1	4	1930	3.40
A. C. Kavli		2	4	1930	3.40
A. C. Kavli		3	4	1930	3.40
A. C. Kavli		4	4	1930	3.40
A. C. Kavli		5	4	1930	3.40
A. C. Kavli		6	4	1930	3.40
A. C. Kavli		7	4	1930	2.26
A. C. Kavli		9	4	1930	2.26
A. C. Kavli		10	4	1930	2.26
A. C. Kavli		11	4	1930	2.26
A. C. Kavli		18	4	1930	.84
A. C. Kavli		19	4	1930	.84
A. C. Kavli		20	4	1930	.84
A. C. Kavli		21	4	1930	.85
A. C. Kavli		22	4	1930	1.13
A. C. Kavli		23	4	1930	1.13
A. C. Kavli		24	4	1930	1.13
A. C. Kavli		25	4	1930	1.13
A. C. Kavli		26	4	1930	1.13
A. C. Kavli		28	4	1930	1.14
A. C. Kavli		29	4	1930	1.13
A. C. Kavli		30	4	1930	1.12
A. C. Kavli		31	4	1930	1.13
A. C. Kavli		32	4	1930	1.13
A. C. Kavli		33	4	1930	1.97
A. C. Kavli		34	4	1930	1.98
A. C. Kavli		6	5	1930	1.98
A. C. Kavli		7	5	1930	1.98
A. C. Kavli		8	5	1930	2.12
A. C. Kavli		9	5	1930	2.12
A. C. Kavli		12	5	1930	1.98
A. C. Kavli		14	5	1930	1.13
A. C. Kavli		15	5	1930	.84
A. C. Kavli		1	10	1930	1.13
A. C. Kavli		3	10	1930	1.13
A. C. Kavli		4	10	1930	1.13
A. C. Kavli		5	10	1930	1.13
A. C. Kavli		6	10	1930	1.13
A. C. Kavli		7	10	1930	1.13
A. C. Kavli		8	10	1930	1.13
A. C. Kavli		9	10	1930	1.13
A. C. Kavli		11	10	1930	1.13
A. C. Kavli		14	10	1930	1.13
A. C. Kavli		15	10	1930	1.13
A. C. Kavli		16	10	1930	1.13
A. C. Kavli		18	10	1930	1.13
A. C. Kavli		19	10	1930	1.13
A. C. Kavli		1	11	1930	1.13
A. C. Kavli		2	11	1930	1.13
A. C. Kavli		3	11	1930	1.13
A. C. Kavli		4	11	1930	1.13
A. C. Kavli		5	11	1930	1.13
A. C. Kavli		6	11	1930	1.13
A. C. Kavli		7	11	1930	1.13
A. C. Kavli		8	11	1930	1.13
A. C. Kavli		9	11	1930	1.13
A. C. Kavli		10	11	1930	1.13
A. C. Kavli		12	11	1930	2.84
A. C. Kavli		13	11	1930	1.13
A. C. Kavli		14	11	1930	1.13
A. C. Kavli		15	11	1930	1.13
A. C. Kavli		17	11	1930	1.14
A. C. Kavli		18	11	1930	1.14
A. C. Kavli		20	11	1930	1.13
A. C. Kavli		21	11	1930	1.13
A. C. Kavli		22	11	1930	1.13
A. C. Kavli		23	11	1930	1.13
A. C. Kavli		24	11	1930	1.13
A. C. Kavli		25	11	1930	1.13
A. C. Kavli		1	12	1930	1.13
A. C. Kavli		2	12	1930	1.13
A. C. Kavli		3	12	1930	1.13
A. C. Kavli		4	12	1930	1.13
A. C. Kavli		6	12	1930	1.13
A. C. Kavli		7	12	1930	1.13
A. C. Kavli		8	12	1930	1.13
A. C. Kavli		9	12	1930	1.13
A. C. Kavli		10	12	1930	1.13
A. C. Kavli		11	12	1930	1.13
A. C. Kavli		12	12	1930	1.13
A. C. Kavli		14	12	1930	1.13
A. C. Kavli		15	12	1930	1.13
A. C. Kavli		16	12	1930	1.13
A. C. Kavli		17	12	1930	1.13
A. C. Kavli		18	12	1930	1.13
A. C. Kavli		19	12	1930	1.13
A. C. Kavli		20	12	1930	1.13
A. C. Kavli		21	12	1930	1.13
A. C. Kavli		22	12	1930	1.13
A. C. Kavli		24	12	1930	1.13
A. C. Kavli		25	12	1930	1.13
A. C. Kavli		26	12	1930	1.14
A. C. Kavli		27	12	1930	1.14
A. C. Kavli		1	13	1930	1.14
A. C. Kavli		2	13	1930	1.14
A. C. Kavli		3	13	1930	1.13
A. C. Kavli		4	13	1930	1.13
A. C. Kavli		5	13	1930	1.13
A. C. Kavli		6	13	1930	1.13
A. C. Kavli		7	13	1930	1.13
A. C. Kavli		8	13	1930	1.13
A. C. Kavli		9	13	1930	1.13
A. C. Kavli		19	13	1930	1.13
A. C. Kavli		20	13	1930	1.13
A. C. Kavli		21	13	1930	2.83
A. C. Kavli		22	13	1930	1.13
A. C. Kavli		25	13	1930	1.13
A. C. Kavli		26	13	1930	1.13
A. C. Kavli		27	13	1930	1.13
A. C. Kavli		1	14	1930	1.13
A. C. Kavli		2	14	1930	1.13
A. C. Kavli		3	14	1930	1.13
A. C. Kavli		4	14	1930	1.13

Pequot Shady Shores in the Town of Sibley, Township One Hundred Thirty-six (136), Range Twenty-nine (29)—continued.

Name of Owner	Subdivision of Lot or Block	Lot	Block	Year	Total
A. C. Kavli		5	14	1930	1.13
A. C. Kavli		6	14	1930	1.13
A. C. Kavli		7	14	1930	1.13
A. C. Kavli		8	14	1930	1.13
A. C. Kavli		9	14	1930	1.13
A. C. Kavli		10	14	1930	1.13
A. C. Kavli		11	14	1930	1.13
A. C. Kavli		12	14	1930	1.13
A. C. Kavli		13	14	1930	1.13
A. C. Kavli			15	1930	1.13
A. C. Kavli		4	16	1930	1.13
A. C. Kavli		5	16	1930	1.14
A. C. Kavli		9	16	1930	1.14
A. C. Kavli		10	16	1930	1.14
A. C. Kavli		11	16	1930	1.13
A. C. Kavli		12	16	1930	1.13
A. C. Kavli		13	16	1930	1.13
A. C. Kavli		14	16	1930	1.13
A. C. Kavli		15	16	1930	1.13
A. C. Kavli		16	16	1930	1.13
A. C. Kavli		17	16	1930	1.13
A. C. Kavli		22	16	1930	1.13
A. C. Kavli		23	16	1930	1.13
A. C. Kavli		24	16	1930	1.13
A. C. Kavli		1	17	1930	1.13
A. C. Kavli		2	17	1930	1.13
A. C. Kavli		3	17	1930	1.13
A. C. Kavli		4	17	1930	1.13
A. C. Kavli		5	17	1930	1.13
A. C. Kavli		6	17	1930	1.13
A. C. Kavli		7	17	1930	1.13
A. C. Kavli		8	17	1930	1.13
A. C. Kavli		9	17	1930	1.13
A. C. Kavli		10	17	1930	1.13
A. C. Kavli		11	17	1930	1.13
A. C. Kavli		12	17	1930	1.13
A. C. Kavli		13	17	1930	1.13
A. C. Kavli		14	17	1930	1.13
A. C. Kavli		15	17	1930	1.13
A. C. Kavli		16	17	1930	1.13
A. C. Kavli		17	17	1930	1.13
A. C. Kavli		18	17	1930	1.13
A. C. Kavli		19	17	1930	1.13
A. C. Kavli		20	17	1930	1.41
A. C. Kavli		21	17	1930	1.14
A. C. Kavli		22	17	1930	1.14
A. C. Kavli		23	17	1930	1.14
A. C. Kavli		24	17	1930	1.14
A. C. Kavli		1	18	1930	1.13
A. C. Kavli		2	18	1930	1.13
A. C. Kavli		3	18	1930	1.13
A. C. Kavli		4	18	1930	1.13
A. C. Kavli		5	18	1930	1.13
A. C. Kavli		6	18	1930	1.13
A. C. Kavli		7	18	1930	1.13
A. C. Kavli		8	18	1930	1.13
A. C. Kavli		9	18	1930	1.13
A. C. Kavli		10	18	1930	1.13
A. C. Kavli		11	18	1930	1.13
A. C. Kavli		12	18	1930	1.13
A. C. Kavli		13	18	1930	1.13
A. C. Kavli		14	18	1930	1.13
A. C. Kavli		15	18	1930	1.13
A. C. Kavli		16	18	1930	1.13
A. C. Kavli		17	18	1930	1.13
A. C. Kavli		18	18	1930	1.13
A. C. Kavli		19	18	1930	1.13
A. C. Kavli		20	18	1930	1.13
A. C. Kavli		21	18	1930	1.13
A. C. Kavli		22	18	1930	1.13
A. C. Kavli		23	18	1930	1.13
A. C. Kavli		24	18	1930	1.13
A. C. Kavli		4	19	1930	1.13
A. C. Kavli		5	19	1930	1.13
A. C. Kavli		6	19	1930	1.13
A. C. Kavli		7	19	1930	1.13
A. C. Kavli		8	19	1930	1.14
A. C. Kavli		9	19	1930	1.14
A. C. Kavli		10	19	1930	1.14
A. C. Kavli		11	19	1930	1.14
A. C. Kavli		12	19	1930	1.14
A. C. Kavli		13	19	1930	1.13
A. C. Kavli		14	19	1930	1.13
A. C. Kavli		15	19	1930	1.13
A. C. Kavli		16	19	1930	1.13
A. C. Kavli		17	19	1930	1.13
A. C. Kavli		18	19	1930	1.13
A. C. Kavli		20	19	1930	1.13
A. C. Kavli		21	19	1930	1.13
A. C. Kavli		22	19	1930	1.13
A. C. Kavli		23	19	1930	1.13
A. C. Kavli		1	20	1930	1.13
A. C. Kavli		2	20	1930	1.13
A. C. Kavli		3	20	1930	1.13
A. C. Kavli		5	20	1930	1.13
A. C. Kavli		6	20	1930	1.13
A. C. Kavli		7	20	1930	1.13
A. C. Kavli		8	20	1930	1.13
A. C. Kavli		9	20	1930	1.42
A. C. Kavli		10	20	1930	1.70
A. C. Kavli		11	20	1930	1.13
A. C. Kavli		12	20	1930	1.13
A. C. Kavli		13	20	1930	1.13
A. C. Kavli		14	20	1930	2.26
A. C. Kavli		5	21	1930	1.13
A. C. Kavli		6	21	1930	1.28
A. C. Kavli		1	22	1930	1.13
A. C. Kavli		2	22	1930	1.13
A. C. Kavli		3	22	1930	1.13
A. C. Kavli		4	22	1930	2.54
A. C. Kavli		5	22	1930	1.13
A. C. Kavli		6	22	1930	1.13
A. C. Kavli		7	22	1930	1.13
A. C. Kavli		8	22	1930	1.13
A. C. Kavli		9	22	1930	1.13
A. C. Kavli		10	22	1930	1.13
A. C. Kavli		11	22	1930	1.13
A. C. Kavli		12	22	1930	1.13
A. C. Kavli		13	22	1930	1.13
A. C. Kavli		14	22	1930	1.13
A. C. Kavli		15	22	1930	1.13
A. C. Kavli		16	22	1930	1.13
A. C. Kavli		17	22	1930	1.13
A. C. Kavli		18	22	1930	1.13
A. C. Kavli		19	22	1930	1.13
A. C. Kavli		20	22	1930	1.13
A. C. Kavli		22	22	1930	1.13
A. C. Kavli		23	22	1930	1.13
A. C. Kavli		1	23	1930	1.13
A. C. Kavli		2	23	1930	1.13
A. C. Kavli		3	23	1930	1.13
A. C. Kavli		4	23	1930	1.13
A. C. Kavli		5	23	1930	1.13
A. C. Kavli		6	23	1930	1.13
A. C. Kavli		7	23	1930	1.13
A. C. Kavli		8	23	1930	1.13
A. C. Kavli		9	23	1930	1.13
A. C. Kavli		10	23	1930	1.13
A. C. Kavli		11	23	1930	1.13
A. C. Kavli		12	23	1930	1.13
A. C. Kavli		13	23	1930	1.13
A. C. Kavli		14	23	1930	1.13
A. C. Kavli		15	23	1930	1.14
A. C. Kavli		16	23	1930	1.14
A. C. Kavli		17	23	1930	6.94
A. C. Kavli		18	23	1930	1.14
A. C. Kavli		19	23	1930	1.14
A. C. Kavli		20	23	1930	1.13
A. C. Kavli		21	23	1930	1.13
A. C. Kavli		22	23	1930	1.13
A. C. Kavli		23	23	1930	1.13
A. C. Kavli		24	23	1930	1.13
A. C. Kavli		1	24	1930	1.13
A. C. Kavli		2	24	1930	1.13
A. C. Kavli		3	24	1930	1.13
A. C. Kavli		4	24	1930	1.13
A. C. Kavli		5	24	1930	1.13
A. C. Kavli		6	24	1930	1.13
A. C. Kavli		7	24	1930	1.13
A. C. Kavli		8	24	1930	1.13
A. C. Kavli		9	24	1930	1.13
A. C. Kavli		10	24	1930	1.13
A. C. Kavli		11	24	1930	1.13
A. C. Kavli		12	24	1930	1.13
A. C. Kavli		13	24	1930	1.13
A. C. Kavli		14	24	1930	1.13
A. C. Kavli		15	24	1930	1.13
A. C. Kavli		16	24	1930	1.13
A. C. Kavli		17	24	1930	1.13
A. C. Kavli		18	24	1930	1.13
A. C. Kavli		19	24	1930	1.13
A. C. Kavli		1	25	1930	1.13
A. C. Kavli		2	25	1930	1.13
A. C. Kavli		3	25	1930	1.13
A. C. Kavli		7	25	1930	1.13
A. C. Kavli		8	25	1930	1.14
A. C. Kavli		9	25	1930	1.14
A. C. Kavli		10	25	1930	1.14
A. C. Kavli		12	25	1930	1.14
A. C. Kavli		13	25	1930	1.14
A. C. Kavli		14	25	1930	1.13
A. C. Kavli		15	25	1930	1.13
A. C. Kavli		17	25	1930	1.13
A. C. Kavli		18	25	1930	1.13
A. C. Kavli		19	25	1930	.85
A. C. Kavli		20	25	1930	.57
A. C. Kavli		21	25	1930	.57
A. C. Kavli		22	25	1930	.29
A. C. Kavli		23	25	1930	.29
A. C. Kavli		24	25	1930	.28
A. C. Kavli		1	26	1930	1.13
A. C. Kavli		2	26	1930	1.13
A. C. Kavli		1	27	1930	.28
A. C. Kavli		2	27	1930	.71
A. C. Kavli		1	28	1930	.29
A. C. Kavli		2	28	1930	.29
A. C. Kavli		3	28	1930	.29
A. C. Kavli		4	28	1930	.29
A. C. Kavli		5	28	1930	.29
A. C. Kavli		1	29	1930	.29
A. C. Kavli		2	29	1930	.28
A. C. Kavli		3	29	1930	.29
A. C. Kavli		4	29	1930	.29
A. C. Kavli		5	29	1930	.28

Twin Lakes Park in the Town of Sibley, Township One Hundred Thirty-six (136), Range Twenty-nine (29).

Name of Owner	Subdivision of Lot or Block	Lot	Block	Year	Total
Carl F. Blakeman		13		1930	2.83
Carl F. Blakeman, Outlot		A		1930	5.66

Beverly Beach in the Town of Sibley, Township One Hundred Thirty-six (136), Range Twenty-nine (29).

Name of Owner	Subdivision of Lot or Block	Lot	Block	Year	Total
Lillian E. Peel, N. 50 ft. of S. 100 ft.		6		1930	4.25
Robert Peel, S. 50 ft. of N. 100 ft.		6		1930	4.24

Village of Pequot, Township One Hundred Thirty-six Range Twenty-nine (29).

Name of Owner	Subdivision of Section	Section	Year for Which Taxes are Delinquent	Total Tax and Penalty
Anna Smith, N½ of the following description: Com. 33 ft. East of S. W. Cor. of NE¼ of SE¼, E. 241 ft. to R. of W. of M. & I. Ry. Co. N. along R. of W. 275 ft., W. 241 ft., S. 275 ft. to place of beg. Being part of NE¼ of SE¼		10	1930	59.78
Charles Brunes, W. 32 rds. of N½ of S½ of NW¼ of SE¼		10	1930	19.88
Frank Krueger, Part of SE¼ of SE¼, known as Tract D, being a tract of land 75 ft. N. & S. by 150 ft. E. & W. adjoining on the North Lot 7, Blk. 2 of the 2nd Add. to Cole's Plat of Pequot		10	1930	10.40
Randall State Bank, Pt. of SE¼ of SE¼ bounded on W. by East line of lots 2 & 3, Blk. 1, Cole's Plat of Pequot, on E. by E. line of Sec. 10, on N. by N. line of Lot 2, Blk. 1, pro. E. to Sec. line on S. line of Lot 3, Blk. 1, pro. E. to Sec. line, except the W. 75 ft. of N. 50 ft. of E. 108 ft. thereof		10	1930	1.32
Ludwig Mathison, Com. at a pt. 150 ft. W. of Center of Main line of M. & I. Ry. where it crosses the N. line of SE¼ of SE¼, Sec. 10-136-29, thence W. 173.7 ft. to R. of W. on road, thence S. on E. side & parallel with the road or Pine St. 374.05 to pt. of beg., thence S. on E. side of & parallel with the road or Pine St. 70 ft. thence E. 120 ft., thence N. 70 ft., thence W. 120 ft. to place of beg.		10	1930	5.13
C. D. Marshall & L. L. Kells, Tract "B" L shaped tract 22 ft. facing on Front St. and 40.8 ft. facing on Main St. Pt. of NE¼ of NE¼		15	1930	5.28

Village of Pequot.

Name of Owner	Subdivision of Lot or Block	Lot	Block	Year	Total
Albert Schulz, N. 25 ft. of S. 50 ft. of E. 140 ft.		4	2	1930	65.22
Godfred Hemple		5	3	1930	12.42
Godfred Hemple		6	3	1930	12.42

Cole's Plat of Pequot.

Name of Owner	Subdivision of Lot or Block	Lot	Block	Year	Total
Randall State Bank		2	1	1930	3.11
Nels Magneson		3	1	1930	48.22
Carl A. Mortenson, W. 50 ft.		1	3	1930	46.04
Roman Catholic Diocese of Duluth		2	5	1930	6.22
Roman Catholic Diocese of Duluth		3	5	1930	6.22
Bert Stanley, E. 25 ft.		4	6	1930	25.00
Bert Stanley, N. 15 ft. of E. 25 ft.		5	6	1930	3.11

First Addition to Cole's Plat.

Name of Owner	Subdivision of Lot or Block	Lot	Block	Year	Total
Myrtle B. Bly, W. 30½ ft. of E. 92 ft. Lots 1 &		2	1	1930	128.27
A. G. Colmer, N½ of Outlot		7		1930	53.41
Burton A. Stanley, Outlot		10		1930	50.16
Julius Musolf, Outlot		15		1930	62.58
Anna Musolf, Outlot		16		1930	76.09

Klatte's Addition to Pequot.

Name of Owner	Subdivision of Lot or Block	Lot	Block	Year	Total
Regina M. Arness		4	1	1930	76.40
Regina M. Arness		5	1	1930	3.73
Regina M. Arness		6	1	1930	3.73
Regina M. Arness		7	1	1930	3.73
Regina M. Arness		18	1	1930	3.72
Regina M. Arness		19	1	1930	3.72
Regina M. Arness		20	1	1930	3.72
Regina M. Arness		21	1	1930	3.73

Schrader's Addition to Pequot.

Name of Owner	Subdivision of Lot or Block	Lot	Block	Year	Total
G. E. Salisbury		18	1	1930	3.72
Wilbur Graves		17	2	1930	8.38
August Schmidt		9	4	1930	3.73
August Schmidt		10	4	1930	3.73
August Schmidt, Sr.		5	5	1930	22.43
August Schmidt, Sr.		6	5	1930	3.11
August Schmidt		7	5	1930	25.63
August Schmidt		8	5	1930	46.59
August Schmidt, Jr.		9	5	1930	23.29
August Schmidt, Jr.		10	5	1930	12.42

Biggs Addition to Pequot.

Name of Owner	Subdivision of Lot or Block	Lot	Block	Year	Total
Henry Goldsberry		1	1	1930	3.11
Henry Goldsberry		2	1	1930	3.11
Henry L. Volkinan		21	1	1930	3.73
Henry L. Volkinan		22	1	1930	37.27
Henry L. Volkinan		23	1	1930	2.49
Henry L. Volkinan		24	1	1930	2.48

Pequot Shady Shores in the Village of Pequot.

Name of Owner	Subdivision of Lot or Block	Lot	Block	Year	Total
A. C. Kavli		13	1	1930	6.20
A. C. Kavli		14	1	1930	3.11
A. C. Kavli		15	1	1930	3.42
A. C. Kavli		17	1	1930	3.73
A. C. Kavli		18	1	1930	15.84
Fred A. Johnson		19	1	1930	9.31
Lillian Isackson, et al		1	2	1930	7.77
A. C. Kavli		2	2	1930	3.89
A. C. Kavli		4	2	1930	3.89
A. C. Kavli		8	2	1930	3.11
H. W. Johnson, N½		10	2	1930	2.49
J. E. Holmberg		13	2	1930	4.97
A. C. Kavli		1	6	1930	1.24
A. C. Kavli		2	6	1930	1.24
A. C. Kavli		4	6	1930	1.24
A. C. Kavli		7	6	1930	1.24
A. C. Kavli		8	6	1930	1.24
A. C. Kavli		9	6	1930	1.24
A. C. Kavli		10	6	1930	1.24
A. C. Kavli		12	6	1930	1.24
A. C. Kavli		17	6	1930	1.24
A. C. Kavli		18	6	1930	1.24
A. C. Kavli		20	6	1930	1.24
A. C. Kavli		30	6	1930	1.24
A. C. Kavli		31	6	1930	1.24
A. C. Kavli		32	6	1930	1.25
A. C. Kavli		37	6	1930	25.46
A. C. Kavli		38	6	1930	27.48
A. C. Kavli		47	6	1930	1.25
A. C. Kavli		49	6	1930	1.25
A. C. Kavli		50	6	1930	1.24
A. C. Kavli		51	6	1930	1.24
A. C. Kavli		5	7	1930	1.24
A. C. Kavli		6	7	1930	1.24
A. C. Kavli		7	7	1930	1.24
A. C. Kavli		8	7	1930	1.25
A. C. Kavli		9	7	1930	1.25
A. C. Kavli		10	7	1930	18.48
A. C. Kavli		11	7	1930	1.25
A. C. Kavli		13	7	1930	1.25
A. C. Kavli		3	8	1930	1.24
A. C. Kavli		4	8	1930	1.24
A. C. Kavli		5	8	1930	1.25
A. C. Kavli		6	8	1930	1.25
A. C. Kavli		7	8	1930	1.24
A. C. Kavli		8	8	1930	1.24
A. C. Kavli		9	8	1930	1.24
A. C. Kavli		10	8	1930	3.11
A. C. Kavli		11	8	1930	3.11
A. C. Kavli		12	8	1930	1.24
A. C. Kavli		13	8	1930	1.24

Pequot Shady Shores in the Village of Pequot—continued.

Name of Owner	Subdivision of Lot or Block	Lot	Block	Year	Total
A. C. Kavli		14	8	1930	1.24
A. C. Kavli		15	8	1930	1.24
A. C. Kavli		16	8	1930	1.24
A. C. Kavli		17	8	1930	1.24
A. C. Kavli		18	8	1930	1.24
A. C. Kavli		19	8	1930	1.24
A. C. Kavli		1	9	1930	1.24
A. C. Kavli		2	9	1930	1.24
A. C. Kavli		3	9	1930	1.24
A. C. Kavli		4	9	1930	1.24
A. C. Kavli		5	9	1930	1.24
A. C. Kavli		6	9	1930	1.24
A. C. Kavli		7	9	1930	1.24
A. C. Kavli		8	9	1930	1.24

Pequot Shady Shores Second Addition in the Village of Pequot.

Name of Owner	Subdivision of Lot or Block	Lot	Block	Year	Total
A. C. Kavli		1	1	1930	1.09
A. C. Kavli		2	1	1930	1.09
A. C. Kavli		3	1	1930	1.09
A. C. Kavli		4	1	1930	1.09
A. C. Kavli		5	1	1930	1.09
A. C. Kavli		6	1	1930	1.09
A. C. Kavli		7	1	1930	1.09
Henry Goldsberry		9	1	1930	2.49
Henry Goldsberry		10	1	1930	2.49
A. C. Kavli		11	1	1930	1.09
A. C. Kavli		12	1	1930	1.09
A. C. Kavli		13	1	1930	1.09
A. C. Kavli		14	1	1930	1.09
A. C. Kavli		15	1	1930	1.09
A. C. Kavli		16	1	1930	2.49
A. C. Kavli		17	1	1930	2.48
A. C. Kavli		18	1	1930	2.47
A. C. Kavli		19	1	1930	1.09
A. C. Kavli		20	1	1930	1.09
A. C. Kavli		21	1	1930	1.09
A. C. Kavli		23	1	1930	1.09
A. C. Kavli		3	2	1930	1.09
A. C. Kavli		4	2	1930	3.11
A. C. Kavli		5	2	1930	1.09
A. C. Kavli		6	2	1930	1.09
A. C. Kavli		10	2	1930	1.09
A. C. Kavli		11	2	1930	3.11
A. C. Kavli		12	2	1930	3.11
A. C. Kavli		15	2	1930	1.09
A. C. Kavli		16	2	1930	1.09
A. C. Kavli		17	2	1930	1.09
A. C. Kavli		18	2	1930	1.09
A. C. Kavli		19	2	1930	1.09
A. C. Kavli		20	2	1930	1.09
A. C. Kavli		21	2	1930	1.09
A. C. Kavli		22	2	1930	1.09
A. C. Kavli		23	2	1930	1.09
A. C. Kavli		24	2	1930	1.09
A. C. Kavli		1	3	1930	3.73
A. C. Kavli		2	3	1930	3.73
A. C. Kavli		3	3	1930	3.73
A. C. Kavli		4	3	1930	3.73
M. D. Cota		6	3	1930	26.55
A. C. Kavli		9	3	1930	3.72
A. C. Kavli		10	3	1930	3.72
A. C. Kavli		11	3	1930	3.73
A. C. Kavli		12	3	1930	3.73

Pequot Shady Shores Third Addition in the Village of Pequot.

Name of Owner	Subdivision of Lot or Block	Lot	Block	Year	Total
A. C. Kavli, et al		1	1	1930	.93
A. C. Kavli, et al		2	1	1930	.93
A. C. Kavli, et al		7	1	1930	.93
A. C. Kavli, et al		8	1	1930	.93
A. C. Kavli, et al		9	1	1930	1.86
A. C. Kavli, et al		10	1	1930	.93
A. C. Kavli, et al		11	1	1930	.93
A. C. Kavli, et al		12	1	1930	.93
A. C. Kavli, et al		13	1	1930	.93
A. C. Kavli, et al		14	1	1930	.93
A. C. Kavli, et al		15	1	1930	.93
A. C. Kavli, et al		16	1	1930	.93
A. C. Kavli, et al		17	1	1930	.93
A. C. Kavli, et al		18	1	1930	.94
A. C. Kavli, et al		19	1	1930	.94
A. C. Kavli, et al		20	1	1930	.93
A. C. Kavli, et al		22	1	1930	.93
A. C. Kavli, et al		23	1	1930	.93
A. C. Kavli, et al		24	1	1930	.93
A. C. Kavli, et al		25	1	1930	.93
A. C. Kavli, et al		26	1	1930	.93
A. C. Kavli, et al		27	1	1930	.93
A. C. Kavli, et al		28	1	1930	.93
A. C. Kavli, et al		29	1	1930	.93
A. C. Kavli, et al		30	1	1930	.93
A. C. Kavli, et al		31	1	1930	.93
A. C. Kavli, et al		32	1	1930	.94
A. C. Kavli, et al		33	1	1930	.94
A. C. Kavli, et al		34	1	1930	.93
A. C. Kavli, et al		35	1	1930	.93
A. C. Kavli, et al		36	1	1930	.93
A. C. Kavli, et al		39	1	1930	.93
A. C. Kavli, et al		40	1	1930	.93
A. C. Kavli, et al		41	1	1930	.93
A. C. Kavli, et al		42	1	1930	.93
A. C. Kavli, et al		43	1	1930	.93
A. C. Kavli, et al		44	1	1930	.93
A. C. Kavli, et al		45	1	1930	.93
A. C. Kavli, et al		46	1	1930	.93
A. C. Kavli, et al		47	1	1930	.93
A. C. Kavli, et al		48	1	1930	.93
A. C. Kavli, et al		49	1	1930	.93
A. C. Kavli, et al		50	1	1930	.93
A. C. Kavli, et al		1	2	1930	.93
A. C. Kavli, et al		4	2	1930	.93
A. C. Kavli, et al		5	2	1930	.93
A. C. Kavli, et al		6	2	1930	.94
A. C. Kavli, et al		7	2	1930	.94

Myrtle Lodge in the Town of Watertown, Township One Hundred Thirty-seven (137), Range Twenty-seven (27).

Name of Owner	Subdivision of Lot or Block	Lot	Block	Year	Total
B. A. Michener		8		1930	8.27
B. A. Michener		9		1930	8.27
B. A. Michener		10		1930	21.71
B. A. Michener		11		1930	3.11
B. A. Michener		12		1930	2.06
B. A. Michener		13		1930	2.06
B. A. Michener		14		1930	2.06
B. A. Michener		15		1930	2.07

Urbans Point in the Town of Watertown, Township One Hundred Thirty-seven (137), Range Twenty-seven (27).

Name of Owner	Subdivision of Lot or Block	Lot	Block	Year	Total
Chas. E. Fish		17	2	1930	2.44
M. W. A. No. 1035		24	2	1930	2.44
Elsidas Bistodeau		40	2	1930	1.02
Elsidas Bistodeau, Outlot		1		1930	1.22

Manhattan Beach in the Town of Watertown, Township One Hundred Thirty-seven (137), Range Twenty-seven (27).

Name of Owner	Subdivision of Lot or Block	Lot	Block	Year	Total
S. W. Prouting		10	4	1930	4.14
A. C. Kavli		8	9	1930	3.11
A. C. Kavli		14	9	1930	3.10
Otto K. Nelson		10	12	1930	2.06
Otto K. Nelson		11	12	1930	2.06
Otto K. Nelson		12	12	1930	2.06
Albert L. Lawson		1	21	1930	21.71

Cross Lake Park in the Town of Watertown, Township One Hundred Thirty-seven (137), Range Twenty-seven (27).

Name of Owner	Subdivision of Lot or Block	Lot	Block	Year	Total
Charles P. Arzt		13	2	1930	3.22

Golden Rule Resort in the Town of Watertown, Township One Hundred Thirty-seven (137), Range Twenty-seven (27).

Name of Owner	Subdivision of Lot or Block	Lot	Block	Year	Total
H. E. Luetke		1		1930	.81
H. E. Luetke		2		1930	.82
H. E. Luetke		3		1930	.81
H. E. Luetke		4		1930	.82
H. E. Luetke		5		1930	.81
H. E. Luetke		6		1930	.82
H. E. Luetke		7		1930	.81
H. E. Luetke		8		1930	.82
H. E. Luetke		9		1930	.81
H. E. Luetke		10		1930	.82
H. E. Luetke		11		1930	.81
H. E. Luetke		12		1930	.82
H. E. Luetke		13		1930	.81
H. E. Luetke		14		1930	.81
H. E. Luetke		15		1930	.81
H. E. Luetke		16		1930	.81
H. E. Luetke		17		1930	.81
H. E. Luetke		18		1930	.81
H. E. Luetke		19		1930	.81
H. E. Luetke		20		1930	.81
H. E. Luetke		21		1930	.81
H. E. Luetke		22		1930	.82
H. E. Luetke		23		1930	.81
H. E. Luetke		24		1930	.82
H. E. Luetke		25		1930	.81
H. E. Luetke		26		1930	.82
H. E. Luetke		27		1930	.81
H. E. Luetke		28		1930	.82
H. E. Luetke		29		1930	.81
H. E. Luetke		30		1930	.82
H. E. Luetke		31		1930	.81
H. E. Luetke		32		1930	.82
H. E. Luetke		33		1930	.81
H. E. Luetke		34		1930	.81

Golden Rule Resort in the Town of Watertown, Township One Hundred Thirty-seven (137), Range Twenty-seven (27)—continued.

Name of Owner	Subdivision of Lot or Block	Lot	Block	Year	Total
H. E. Luetke		35		1930	.81
H. E. Luetke		36		1930	.81
H. E. Luetke		37		1930	.81
H. E. Luetke		38		1930	.81
H. E. Luetke		39		1930	.81
H. E. Luetke		40		1930	.81
H. E. Luetke		41		1930	.40
H. E. Luetke		42		1930	.46

Manhattan Beach Entrance Addition in the Town of Watertown, Township One Hundred Thirty-seven (137), Range Twenty-seven (27).

Name of Owner	Subdivision of Lot or Block	Lot	Block	Year	Total
A. C. Kavli, et al		1	3	1930	.10
A. C. Kavli, et al		2	3	1930	.10
A. C. Kavli, et al		3	3	1930	.11
A. C. Kavli, et al		4	3	1930	.11
A. C. Kavli, et al		5	3	1930	.10
A. C. Kavli, et al		6	3	1930	.11
A. C. Kavli, et al		7	3	1930	.10
A. C. Kavli, et al		8	3	1930	.11
A. C. Kavli, et al		9	3	1930	.10
A. C. Kavli		10	3	1930	.21
A. C. Kavli, et al		1	4	1930	.11
A. C. Kavli, et al		2	4	1930	.10
A. C. Kavli, et al		3	4	1930	.11
A. C. Kavli, et al		4	4	1930	.10
A. C. Kavli, et al		5	4	1930	.10
A. C. Kavli, et al		1	5	1930	.11
A. C. Kavli, et al		2	5	1930	.10
A. C. Kavli, et al		3	5	1930	.11
A. C. Kavli, et al		4	5	1930	.10
A. C. Kavli, et al		5	5	1930	.11
A. C. Kavli, et al		6	5	1930	.10
A. C. Kavli, et al		7	5	1930	.11
A. C. Kavli, et al		8	5	1930	.10
A. C. Kavli, et al		9	5	1930	.11
A. C. Kavli, et al		10	5	1930	.10
A. C. Kavli, et al		11	5	1930	.11
A. C. Kavli, et al		12	5	1930	.10
A. C. Kavli, et al		13	5	1930	.11
A. C. Kavli, et al		14	5	1930	.10
A. C. Kavli, et al		15	5	1930	.10
A. C. Kavli, et al		16	5	1930	.10
A. C. Kavli, et al		17	5	1930	.10
A. C. Kavli, et al		18	5	1930	.10
A. C. Kavli, et al		19	5	1930	.10
A. C. Kavli, et al		20	5	1930	.10
A. C. Kavli, et al		1	6	1930	.11
A. C. Kavli, et al		2	6	1930	.10
A. C. Kavli, et al		3	6	1930	.11
A. C. Kavli, et al		1	7	1930	.21
A. C. Kavli, et al		2	7	1930	.20
A. C. Kavli, et al		3	7	1930	.21
A. C. Kavli, et al		4	7	1930	.20
A. C. Kavli, et al		5	7	1930	.21
A. C. Kavli, et al		6	7	1930	.20
A. C. Kavli, et al		7	7	1930	.21
A. C. Kavli, et al		8	7	1930	.20
A. C. Kavli, et al		9	7	1930	.21
A. C. Kavli, et al		10	7	1930	.20
A. C. Kavli, et al		11	7	1930	.21
A. C. Kavli, et al		12	7	1930	.20
A. C. Kavli, et al		13	7	1930	.21
A. C. Kavli, et al		14	7	1930	.20
A. C. Kavli, et al		15	7	1930	.21
A. C. Kavli, et al		16	7	1930	.21
A. C. Kavli, et al		17	7	1930	.21
A. C. Kavli, et al		18	7	1930	.21
A. C. Kavli, et al		19	7	1930	.20
A. C. Kavli, et al		20	7	1930	.21
A. C. Kavli, et al		21	7	1930	.20
A. C. Kavli, et al		22	7	1930	.21
A. C. Kavli, et al		23	7	1930	.21
A. C. Kavli, et al		24	7	1930	.21
A. C. Kavli, et al			8	1930	.67
A. C. Kavli, et al		1	9	1930	1.03
A. C. Kavli, et al		2	9	1930	1.03
A. C. Kavli, et al		3	9	1930	1.03
A. C. Kavli, et al		4	9	1930	1.04
A. C. Kavli, et al		5	9	1930	.51

Auditor's Subdivision of Section Four (4), Township One Hundred Thirty-seven (137), Range Twenty-eight (28).

Name of Owner	Subdivision of Lot or Block	Lot	Block	Year	Total
E. L. Lambert, et al, Gov. Lot 2 or Auditor's Lot 5				1930	11.22

Polaris Addition in the Town of Ideal, Township One Hundred Thirty-seven (137), Range Twenty-eight (28).

Name of Owner	Subdivision of Lot or Block	Lot	Block	Year	Total
John G. Priebe		18	1	1930	1.00
John G. Priebe		19	1	1930	1.00
John G. Priebe		20	1	1930	1.00
John G. Priebe		21	1	1930	1.00

Midewiwin Park in the Town of Ideal, Township One Hundred Thirty-seven (137), Range Twenty-eight (28).

Name of Owner	Subdivision of Lot or Block	Lot	Block	Year	Total
Geo. Grover		3		1930	5.97
H. C. Peterson		8		1930	5.97
John E. Tappan & G. H. Snyder		9		1930	5.96

Midewiwin Park First Addition in the Town of Ideal, Township One Hundred Thirty-seven (137), Range Twenty-eight (28).

Name of Owner	Subdivision of Lot or Block	Lot	Block	Year	Total
L. P. Anderson		1	1	1930	5.31
L. P. Anderson		2	1	1930	5.31
L. P. Anderson		3	1	1930	5.31
L. P. Anderson		4	1	1930	5.31
L. P. Anderson		5	1	1930	5.31
L. P. Anderson		6	1	1930	5.31
L. P. Anderson		7	1	1930	5.31
L. P. Anderson		8	1	1930	5.31
L. P. Anderson		9	1	1930	5.31
L. P. Anderson		10	1	1930	5.31
L. P. Anderson		11	1	1930	5.31
L. P. Anderson		12	1	1930	5.30
L. P. Anderson		13	1	1930	5.30
L. P. Anderson		14	1	1930	5.30
L. P. Anderson		15	1	1930	5.30
L. P. Anderson		16	1	1930	5.30
L. P. Anderson		17	1	1930	5.30
L. P. Anderson		18	1	1930	5.30
L. P. Anderson		19	1	1930	5.29
L. P. Anderson		20	1	1930	5.29
L. P. Anderson		21	1	1930	3.32
L. P. Anderson		1	2	1930	1.32
L. P. Anderson		2	2	1930	1.32
L. P. Anderson		3	2	1930	1.32
L. P. Anderson		4	2	1930	1.32
L. P. Anderson		5	2	1930	1.32
L. P. Anderson		6	2	1930	1.32
L. P. Anderson		7	2	1930	1.32
L. P. Anderson		8	2	1930	1.32
L. P. Anderson		9	2	1930	1.32
L. P. Anderson		10	2	1930	1.32
L. P. Anderson		1	3	1930	1.32
L. P. Anderson		2	3	1930	1.32
L. P. Anderson		3	3	1930	1.32
L. P. Anderson		4	3	1930	1.32
L. P. Anderson		5	3	1930	1.32
L. P. Anderson		6	3	1930	1.32
L. P. Anderson		7	3	1930	1.32
L. P. Anderson		8	3	1930	1.32
L. P. Anderson		9	3	1930	1.32
L. P. Anderson		10	3	1930	1.32
L. P. Anderson		11	3	1930	1.32
L. P. Anderson		12	3	1930	1.32
L. P. Anderson		13	3	1930	1.32
L. P. Anderson		14	3	1930	1.32
L. P. Anderson		15	3	1930	1.32
L. P. Anderson		16	3	1930	1.32
L. P. Anderson		17	3	1930	1.32
L. P. Anderson		18	3	1930	1.32
L. P. Anderson		19	3	1930	1.32
L. P. Anderson		20	3	1930	1.32
L. P. Anderson		21	3	1930	1.32
L. P. Anderson		22	3	1930	1.32
L. P. Anderson		23	3	1930	1.32
L. P. Anderson		24	3	1930	1.32
L. P. Anderson		25	3	1930	1.32
L. P. Anderson		26	3	1930	1.32
L. P. Anderson		1	5	1930	1.32
L. P. Anderson		2	5	1930	1.32
L. P. Anderson		3	5	1930	1.32
L. P. Anderson		4	5	1930	1.32
L. P. Anderson		5	5	1930	1.32
L. P. Anderson		6	5	1930	1.32
L. P. Anderson		7	5	1930	1.32
L. P. Anderson		8	5	1930	3.97
L. P. Anderson		9	5	1930	3.97
L. P. Anderson		10	5	1930	3.98
L. P. Anderson		11	5	1930	3.98
L. P. Anderson		12	5	1930	3.98
L. P. Anderson		13	5	1930	3.98
L. P. Anderson		14	5	1930	3.99

Butternut Point in the Town of Ideal, Township One Hundred Thirty-seven (137), Range Twenty-eight (28).

Name of Owner	Subdivision of Lot or Block	Lot	Block	Year	Total
R. M. Williams		38		1930	3.01

Shore Acre Lots in the Town of Ideal, Township One Hundred Thirty-seven (137), Range Twenty-eight (28).

Name of Owner	Subdivision of Lot or Block	Lot	Block	Year	Total
John H. McDonald		20		1930	13.48

Manhattan Beach Second Addition to the Town of Ideal, Township One Hundred Thirty-seven (137), Range Twenty-eight (28).

Name of Owner	Subdivision of Lot or Block	Lot	Block	Year	Total
S. W. Prouting		2	27	1930	2.08

Silver Sands in the Town of Jenkins, Township One Hundred Thirty-seven (137), Range Twenty-nine (29).

Name of Owner	Subdivision of Lot or Block	Lot	Block	Year	Total
Benn A. Wagner		6		1930	1.30
Benn A. Wagner		7		1930	1.30
Benn A. Wagner		8		1930	1.30
Benn A. Wagner		9		1930	1.30
Benn A. Wagner		10		1930	1.30
Benn A. Wagner		11		1930	1.30
Benn A. Wagner		12		1930	1.30
Benn A. Wagner		13		1930	1.30
Benn A. Wagner		14		1930	1.30
Benn A. Wagner		16		1930	1.30
Benn A. Wagner		17		1930	1.30
Benn A. Wagner		18		1930	1.30
Benn A. Wagner		19		1930	1.30
Benn A. Wagner		20		1930	1.30

Village of Jenkins, Township One Hundred Thirty-seven (137), Range Twenty-nine (29).

Name of Owner	Subdivision of Section	Section	Year for Which Taxes are Delinquent	Total Tax and Penalty
Carl H. Schultz, NW¼ of SW¼		26	1930	39.21
Leo and Etta Walton, NW¼ of NE¼		27	1930	46.64
Leo and Etta Walton, SW¼ of NE¼		27	1930	73.68
Critz Mehaffy, W½ of NE¼ of SE¼		27	1930	27.21
H. A. Cochran, SW¼ of SE¼ of SE¼		27	1930	28.39
Critz Mehaffy, NW¼ of SE¼ of SE¼ and SE¼ of SE¼ of SE¼		27	1930	9.80

Village of Jenkins.

Name of Owner	Subdivision of Lot or Block	Lot	Block	Year	Total
Elvina Bryant		1	1	1930	.33
Elvina Bryant		2	1	1930	.34
Elvina Bryant		3	1	1930	20.96
Frank Bryant, S. 122 ft.		1	3	1930	.50
Erland Erlandson, All Ex. W. 14.47 ft. of		12	4	1930	152.94
LeRoy O. Kelsey, W. 25 ft. of		16	4	1930	1.35
LeRoy O. Kelsey		17	4	1930	30.43
Mellisca C. Gorst		6	7	1930	.68
Mellisca C. Gorst		7	7	1930	.68
Mellisca C. Gorst		15	7	1930	.68

Curo's Addition to Jenkins.

Name of Owner	Subdivision of Lot or Block	Lot	Block	Year	Total
William J. Walters, All Ex. E. 100 ft.		1	1	1930	.68
William J. Walters		2	1	1930	28.73
William J. Walters		3	1	1930	28.74
K. D. Lawson		9	1	1930	2.36
E. G. Warner		9	6	1930	1.01
E. G. Warner		10	6	1930	1.01
E. G. Warner		11	6	1930	35.15
E. G. Warner		12	6	1930	.33

Auditor's Subdivision of SE¼ of SW¼, Section Twenty-seven (27), Township One Hundred Thirty-eight (138), Range Twenty-six (26).

Name of Owner	Subdivision of Lot or Block	Lot	Block	Year	Total
H. W. Emeny		A		1930	8.57
O. L. Flanders		12		1930	5.27
O. L. Flanders		13		1930	.72
A. B. Ward		14		1930	.73
A. B. Ward		15		1930	.69
A. B. Ward		16		1930	.69
A. B. Ward		17		1930	.69
A. B. Ward		18		1930	.72
A. B. Ward		19		1930	.73
A. B. Ward		20		1930	.72
A. B. Ward		21		1930	.73
A. B. Ward		22		1930	.72
A. B. Ward		23		1930	.73
A. B. Ward		24		1930	.72
A. B. Ward		25		1930	.73

Emily in the NE¼ of NW¼ or Lot One (1), Section Thirty-four (34), Township One Hundred Thirty-eight (138), Range Twenty-six (26).

Name of Owner	Subdivision of Lot or Block	Lot	Block	Year	Total
Archie P. Andrews		2	4	1930	18.85
Archie P. Andrews		3	4	1930	12.00

Emily in the NW¼ of NW¼, Section Thirty-four (34), Township One Hundred Thirty-eight (138), Range Twenty-six (26).

Name of Owner	Subdivision of Lot or Block	Lot	Block	Year	Total
Victor Gustafson		5	2	1930	1.71
Victor Gustafson		6	2	1930	1.71
Edward Zander		3	3	1930	1.71
Edward Zander		4	3	1930	1.71
Edward Zander		5	3	1930	1.72
Pauline Barnarsky		2	4	1930	1.72
Mary Hubbard		18	4	1930	1.71
Mary Hubbard		19	4	1930	1.71
Louis Ringhofer		4	5	1930	1.72
Louis Ringhofer		13	6	1930	1.72
Sylvia Koln		18	6	1930	1.71
Otto Kohn		20	7	1930	1.72
Frank Leppanen		21	7	1930	1.72
Edward Zander		19	8	1930	1.71
Anna Lowell		24	8	1930	1.71
Pauline Banarsky		13	9	1930	1.71
John Lahte		5	10	1930	1.72
Amelia C. Olson		11	11	1930	1.72
Amelia C. Olson		12	11	1930	1.72
Alex Antilla		30	11	1930	1.71
Alex Antilla		31	11	1930	1.72

Outing in the Town of Emily, Township One Hundred Thirty-eight (138), Range Twenty-six (26).

Name of Owner	Subdivision of Lot or Block	Lot	Block	Year	Total
Harry B. Friday		1	3	1930	.85
Harry B. Friday		2	3	1930	.85
Harry B. Friday		3	3	1930	.85
Harry B. Friday		8	3	1930	2.14
Harry B. Friday		9	3	1930	2.14
Harry B. Friday		10	3	1930	2.14
Harry B. Friday		11	3	1930	2.14
Harry B. Friday		12	3	1930	7.71
Harry B. Friday		4	4	1930	2.14
Harry B. Friday		5	4	1930	.85
Harry B. Friday		6	4	1930	.85

Pinehurst in the Town of Emily, Township One Hundred Thirty-eight (138), Range Twenty-six (26).

Name of Owner	Subdivision of Lot or Block	Lot	Block	Year	Total
B. F. Steinke		92		1930	8.57

Ogema Beach in the Town of Emily, Township One Hundred Thirty-eight (138), Range Twenty-six (26).

Name of Owner	Subdivision of Lot or Block	Lot	Block	Year	Total
J. Frank Simmons		6		1930	10.28
Hattie B. Samways		20		1930	11.14

Manhattan Beach Entrance Addition in the town of Allen, Township One Hundred Thirty-eight (138), Range Twenty-seven (27).

Name of Owner	Subdivision of Lot or Block	Lot	Block	Year	Total
A. C. Kavli, et al		1	1	1930	.37
A. C. Kavli, et al		2	1	1930	.37
A. C. Kavli, et al		3	1	1930	.37
A. C. Kavli, et al		4	1	1930	.36
A. C. Kavli, et al		5	1	1930	.38
A. C. Kavli, et al			2	1930	45.51

State of Minnesota, County of Crow Wing, ss.

F. M. Hagberg, being by me first duly sworn, deposes and says that he is the County Auditor of the County of Crow Wing; that he has examined the foregoing list and knows the contents thereof; and that the same is a correct list of taxes delinquent for the year therein appearing upon real estate in said county.

F. M. HAGBERG
County Auditor.

Suscribed and sworn to before me this 30th day of January, 1932.

W. A. M. JOHNSTON,
(Seal) Clerk of the District Court, Crow Wing County, Minnesota.